Lime Down
Solar Park

Streets Plan (Change Application) (Clean)

June 2026

Revision 1

Planning Inspectorate Reference: EN010168

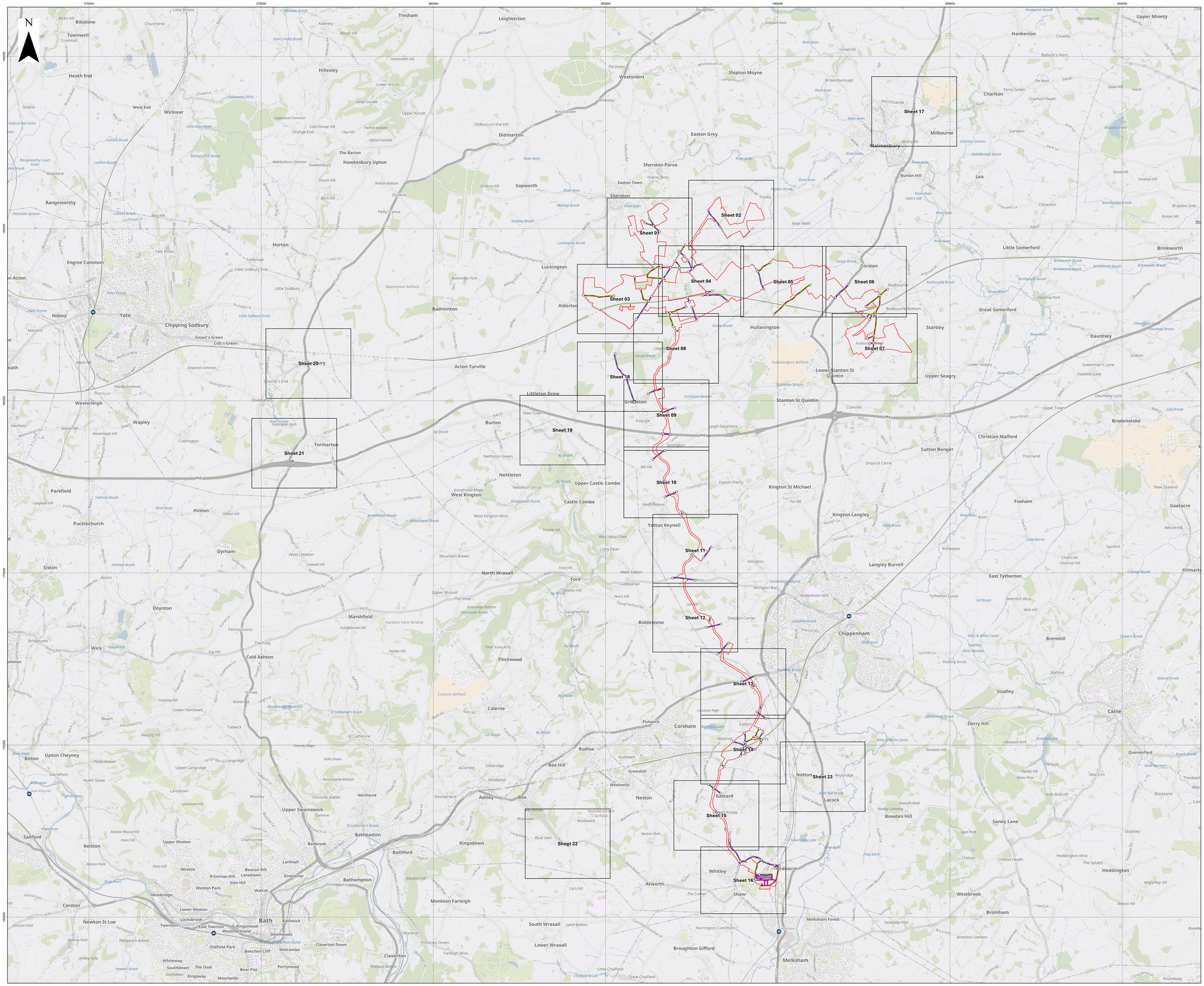
Document Reference: APP/2.4

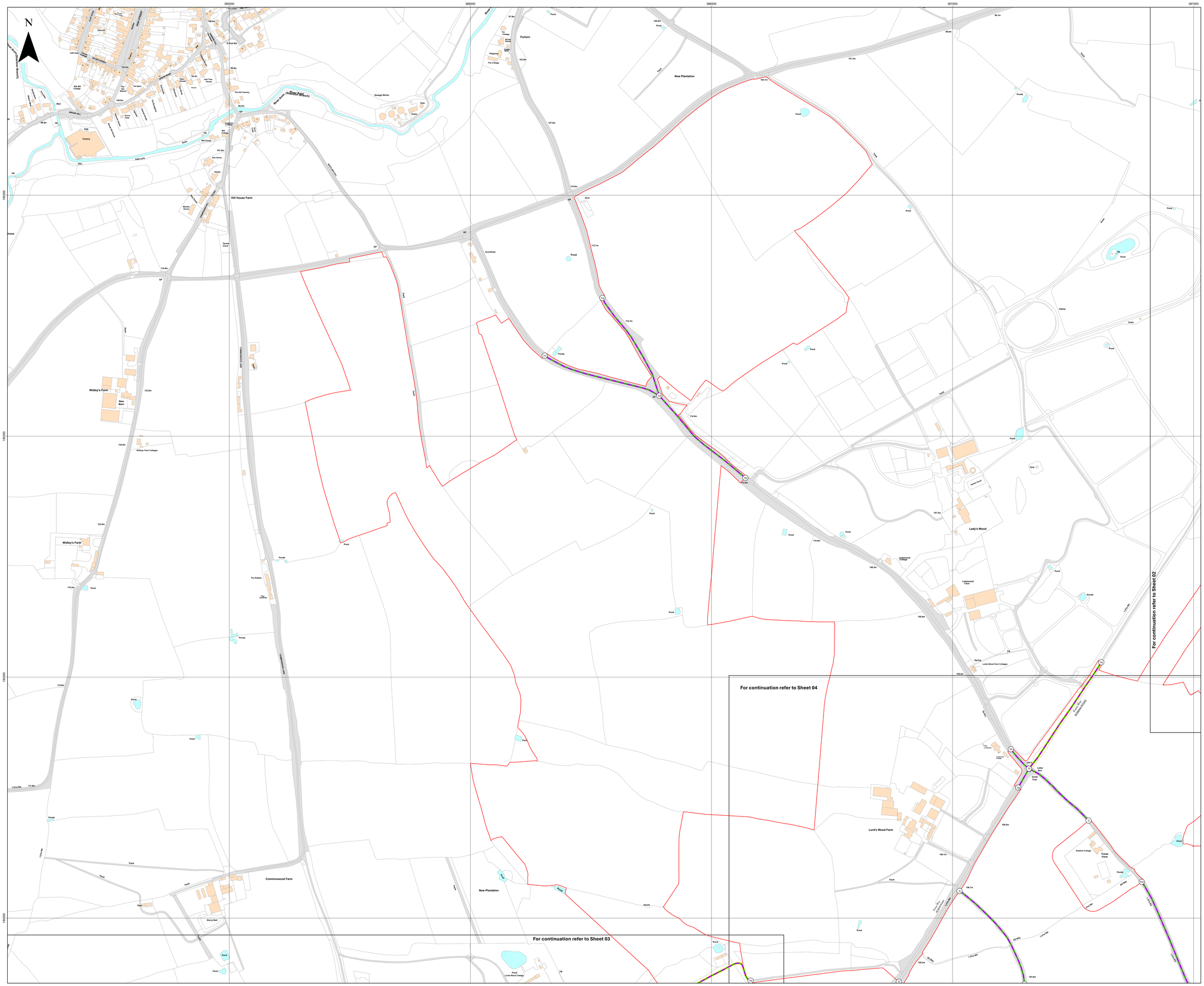
APFP Regulation 5(2)(k)

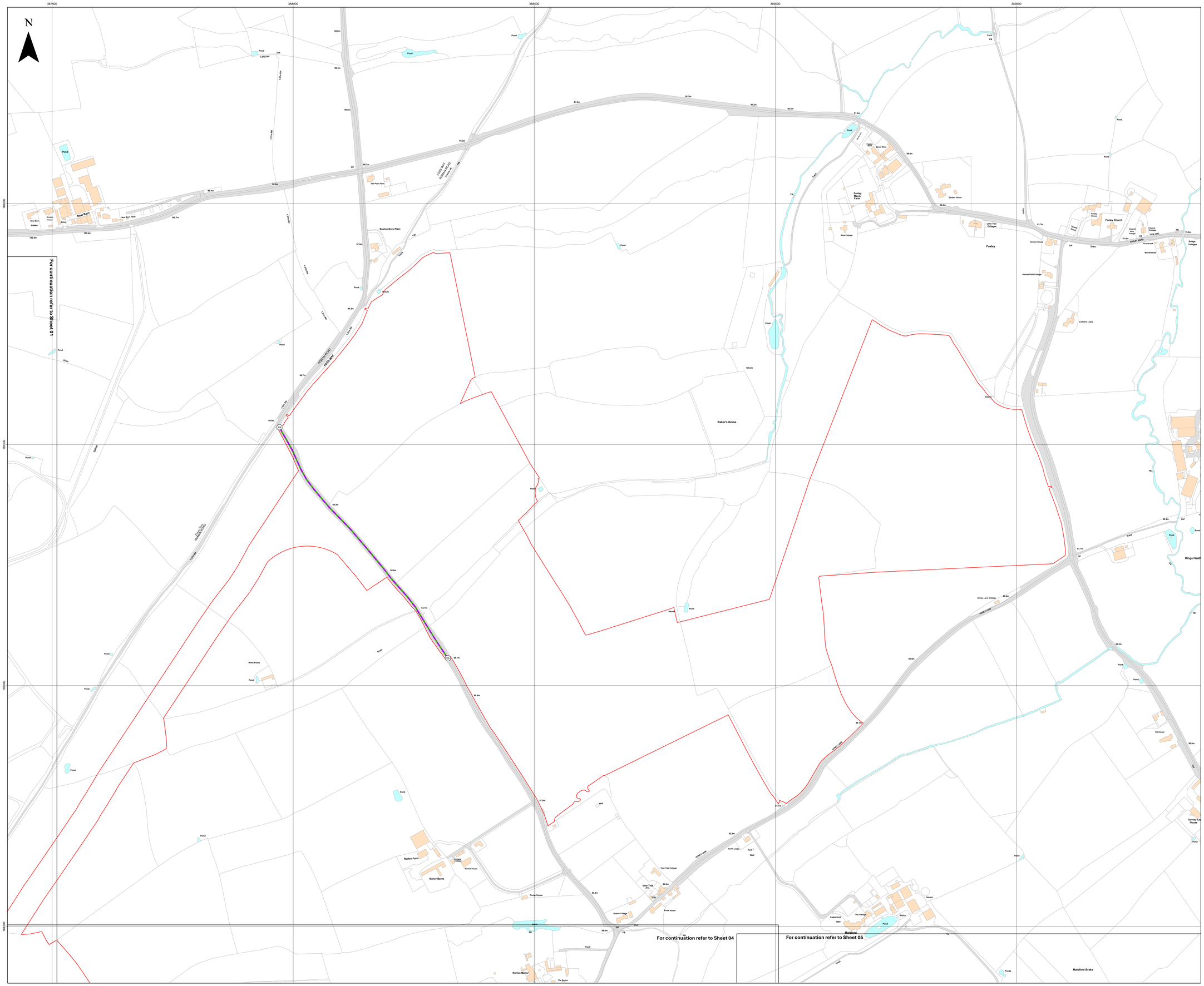
Lime Down Solar Park

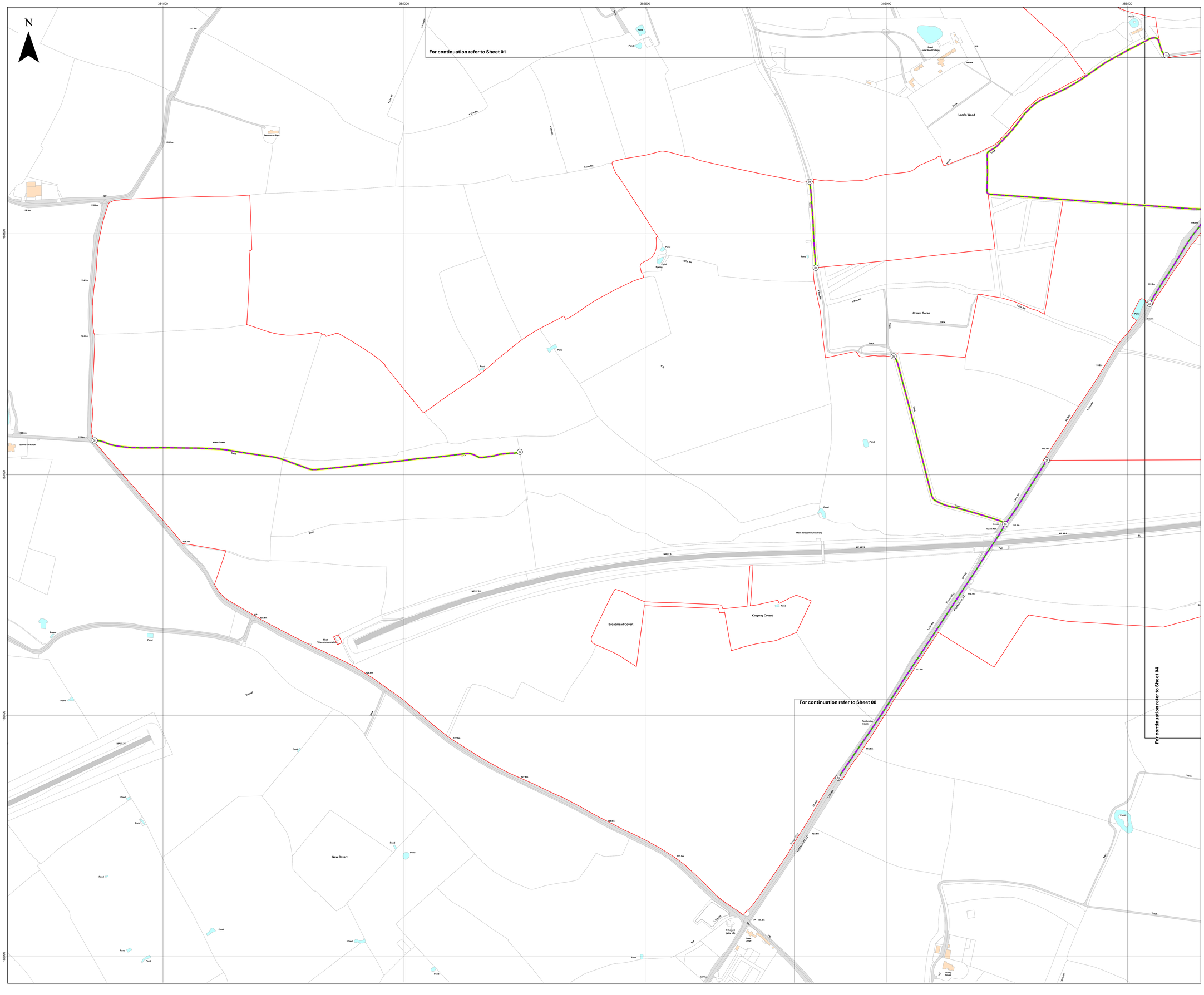
Schedule of Changes

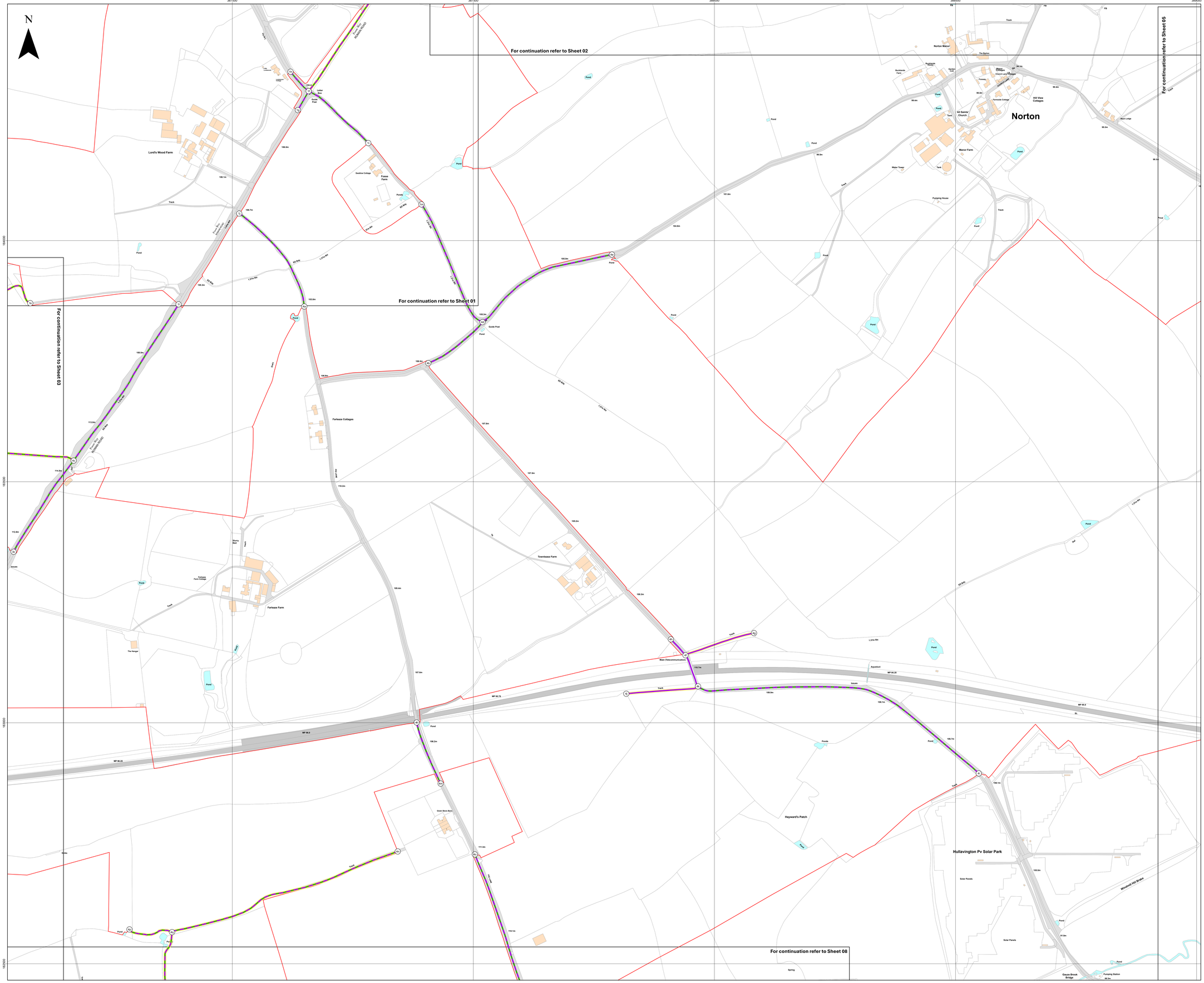
Revision	Section Reference	Description of Changes	Reason for Revision
Change Application	[cover]	Updated document to reference Change Application.	As required for submission of Change Application.
	All Sheets	Drawing title updated to refer to Change Application.	As required for submission of Change Application.
	Index Plan	Order Limits extended at Lime Down D to allow the emergency access to connect with the public highway.	Updated to reflect Change 1 of the Change Application.
	Sheet 4	Order Limits extended at Lime Down D to allow the emergency access to connect with the public highway.	Updated to reflect Change 1 of the Change Application.

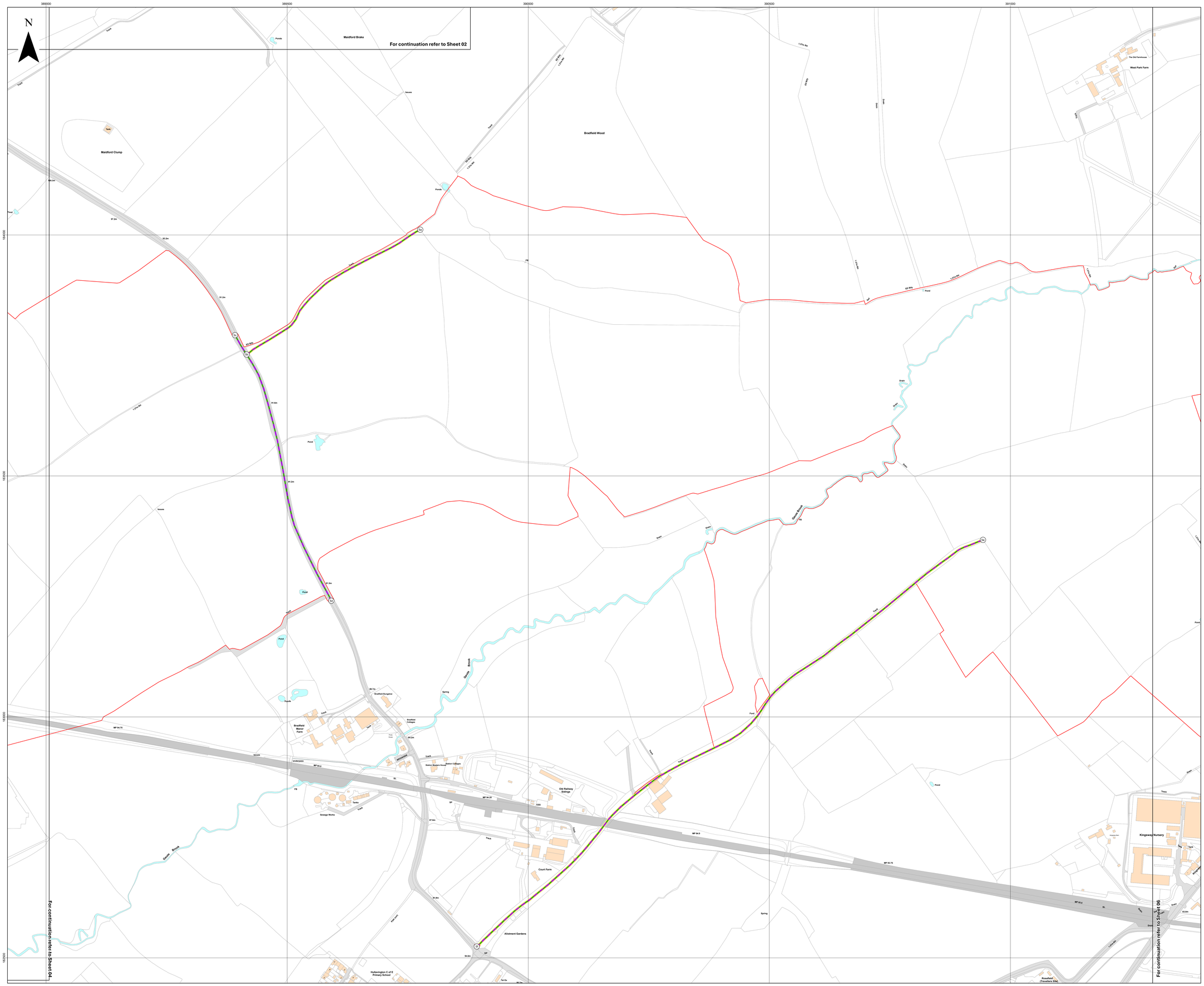

370000
375000
380000
385000
390000
395000
400000
190000
180000
170000
160000
N
Sheet 01
Sheet 02
Sheet 03
Sheet 04
Sheet 05
Sheet 06
Sheet 07
Sheet 08
Sheet 09
Sheet 10
Sheet 11
Sheet 12
Sheet 13
Sheet 14
Sheet 15
Sheet 16
Sheet 17
Sheet 18
Sheet 19
Sheet 20
Sheet 21
Sheet 22
Sheet 23
Bristol
Bath
Chippenham
Melksham
Trowbridge
Yate
Thornbury
Keynsham
Corsham
Calne
Malmesbury
Wickwar
Sodbury
Tormarton
Acton Turville
Badminton
Didmarton
Hullavington
Startley
Great Somerford
Lea
Milborne
Charlton
Hankerton
Upper Minety
Brinkworth
Dauntsey
Bradenstoke
Foxham
Goatacre
Christian Malford
Sutton Benger
Langley Burrell
East Tytherton
Kington Langley
Kington St Michael
Stanton St Quintin
Lower Stanton St Quintin
Upper Seagry
Bowden Hill
Sandy Lane
Westbrook
Bromham
Melksham Forest
Broughton Gifford
Lower Wraxall
South Wraxall
North Wraxall
Castle Combe
Upper Castle Combe
Nettleton
Yatton Keynell
Biddestone
Sherston
Sherston Parva
Easton Grey
Luckington
Alderton
Littleton Drew
Grittleton
Foscote
Seagry
Whitley
Shaw
Atworth
Corsham
Pickwick
Rudloe
Box Hill
Box
Ashley
Neston
Lacock
Notton
Gastard
Westwells
Greenhill
Colerne
Thickwood
Ditteridge
Alcombe
Hudswell
Wadswick
Batheaston
Bathford
Kingsdown
Monkton Farleigh
Claverton
Claverton Down
Batheaston
Swainswick
Upper Swainswick
Northend
Lansdown
Weston
Newton St Loe
Saltford
Keynsham
Hanham
Kelston
Wellow
Midsomer Norton
Radstock
Paulton
Peasedown St John
Timsbury
Farmborough
Camerton
Dunkerton
Tunley
Priston
Marshfield
Cold Ashton
Dyrham
Pucklechurch
Hinton
Doynton
Wick
Siston
Parkfield
Oldfield Park
Beechen Cliff
Widcombe
Lansdown
Weston
Bathwick
Twerton
Whiteway
Southdown
The Oval
Bear Flat
Perrymead
Moorlands
Kingsway
Southstoke
Claverton Down
Warleigh
Farleigh Wick
Pinckney Green
Lower Wraxall
Broughton Gifford
Melksham
Bowerhill
Shurnhold
Semington
Hilperton
Trowbridge
Studley
Derry Hill
Quemerford
Calne
Cherhill
Compton Bassett
Blackland
Heddington
Heddington Wick
Sandy Lane
Stockley
Lyneham
Bradenstoke
Clack
Whitley
Seagry
Upper Seagry
Lower Seagry
Sodom
Greenman's Lane
Swallett Gate
Dauntsey Lock
Dauntsey
Dauntsey Park
Brinkworth
Little Somerford
Great Somerford
Startley
Hullavington
Hullavington Airfield
Rodbourne
Rodbourne Bottom
Rodbourne Cheney
Gorston
Corston
Malmesbury
Burton Hill
Lea
Charlton
Milborne
Sheet 17
Sheet 07
Sheet 06
Sheet 05
Sheet 04
Sheet 03
Sheet 02
Sheet 01
Sheet 08
Sheet 18
Sheet 09
Sheet 19
Sheet 10
Sheet 11
Sheet 12
Sheet 13
Sheet 14
Sheet 15
Sheet 16
Sheet 23
Sheet 22
Sheet 20
Sheet 21
Island GREEN POWER
Lanpro
Key
Order Limits
Reference point within Schedules 4, 5, 6 and 8 of the draft Development Consent Order EN010168/APP/3.1
Street works / Street subject to traffic regulation measures
Street with use temporarily suspended or restricted
Private access and street works / Private access subject to traffic regulation measures
Private street with use temporarily suspended or restricted
Layers: Lanpro, 2026; IGP, 2026
Base map: Reproduced from Ordnance Survey digital map data © Crown copyright 2026. All rights reserved. License number 0100031673
Contains OS data © Crown Copyright and database right 2026. Contains data from OS Zoomstack
0
1
2
3
4 km
Scale: 1:35,000@ A0
APFP Regulation: 5(2)(j)
Application Doc No. EN010168/APP/2.4
Ref: P4443_LPR_ZZ_XX_DR_Z_0304
Date: 10/06/2026
Drawn by: BH
Checked by: AZ
Streets Plan
Index Plan
Revision 1
Lime Down
Solar Park


385500
386000
386500
387000
387500
N
180500
180000
179500
179000
Hill House Farm
Wildley's Farm
Commonwood Farm
New Plantation
Lord's Wood Farm
Lady's Wood
Forlorn
Southfields
Sewage Works
Factory
Church
Brook Hill
Mill House
Mill Cottage
Cliff View
Cliff Cottage
Yew Barn
Yew Old Tannery
Ash Tree House
Ivy Cottage
Ivy Bank
Ivy Farm
Ivy Cottage
Ivy Old Bakery
Elm Grove
Elmlea
Meriden House
Terrace Cottage
Terrace Court
Wildley's Farm Cottages
New Barn
Shorty Bed
The Stables
The Glebe
Ladywood Cottage
Ladywood Farm
Lords Wood Farm Cottages
Lords Wood Cottage
Lord's Wood
Ladywood Cottage
Ladder Box
Guide Post
Swallow Cottage
Foxes Farm
Swallow Croft
Tank
Ruin
Spring
Gallop
Drain
Pond
Ponds
Track
Path (UP)
Bridleway
Byway
Road Adjacent to Brook
Brook
Stream
Hedge
Tree Line
Fence
Wall
Telegraph Pole
Electricity Pylon
Electricity Pylon (Overhead Line)
Electricity Pylon (Underground Cable)
Electricity Pylon (Underhead Line)
Electricity Pylon (Underground Cable)
Electricity Pylon (Over


N
387500
388000
388500
389000
389500
190000
185000
180000
175000
For continuation refer to Sheet 01
For continuation refer to Sheet 04
For continuation refer to Sheet 05
Pond
Def
1.37m RR
1.37m RR
1.37m RR
94.8m
96.5m
94.6m
95.3m
98.7m
99.4m
98.6m
100.7m
102.8m
New Barn
New Barn Field
Stables
Shelter
Shed
GP
The Plain Farm
FOSS WAY
ROMAN ROAD
Easton Grey Plain
97.8m
1.37m RR
1.37m RR
1.37m RR
94.3m
Woods
Pond
Drain
98.7m
99.8m
99.3m
98.7m
98.6m
91.7m
97.8m
Wind Pump
Pond
Norton Farm
Norton Cottage
Norton House
Manor Barns
Pump House
Norton Manor
The Barton
Track
FB
Well
Island
Baker's Gorse
Foxley Manor Farm
Manor Barn
Kiva Cottage
Garden House
Lime Tree Cottages
Foxley
Foxley House
Foxley Church
Church Cottage
Church Cottage
Church Cottage
LB (SP)
FB
78.6m
School House
Kennel Field Cottage
Culvert Lease
Drain
FOXLEY LANE
Avonbrook
Meadowside
Bridge Cottages
Walled
Vine Tree Cottage
Vine Tree (Pn)
94.3m
Rhiza House
Spoon Cottage
Well
North Lodge
Turn
Well
HONEY LANE
Honey Lane Cottage
Maidford
Cattle Grid
Well
The Cottage
Stores
Pond
Maidford Brake
Ponds
Track
Def
Kings Heath
Oakhouse
Gorsey Leaze House
Pond
Stores
Stores
Stores


384500
385000
385500
386000
386500
183000
182500
182000
N
For continuation refer to Sheet 01
For continuation refer to Sheet 04
For continuation refer to Sheet 08
Lord's Wood
Cream Gorse
Broadmead Covert
Kingway Covert
New Covert
Water Tower
St Gile's Church
Chapel
(site of)
Raxcourne Barn
Rowden Manor
Rowden Lodge
Rowden Mill
Rowden Wood Cottages
Foxdenbridge Inclosure
Inclosure
Pond
Pond
Spring
Track
Path
Drain
Ditch
Hedge
Fence
Wall
Bank
Dump
Horse
Post
Mast
(telecommunications)
Tumulus
Quarry
Rowden Road
Rowden Hill
MP 97.2
MP 96.75
MP 96.5
MP 97.25
MP 97.75
GP
FB
BL
123.0m
123.4m
124.2m
124.6m
126.4m
126.5m
126.6m
126.8m
127.6m
127.8m
123.8m
112.7m
110.5m
110.7m
113.0m
113.2m
114.4m
116.6m
118.3m
109.2m
123.6m
1.27m Rd
1.25m Rd
1.22m Rd
1.21m Rd
1.21m Rd
1.21


N
387000
387500
388000
388500
389000
184000
183500
183000
182500
For continuation refer to Sheet 01
For continuation refer to Sheet 02
For continuation refer to Sheet 03
For continuation refer to Sheet 05
For continuation refer to Sheet 08
Norton
Lord's Wood Farm
Fossa Farm
Swallow Cottage
Farleaze Cottages
Farleaze Farm
Farleaze Farm Cottage
Townlease Farm
Norton Manor
Air Saints' Church
Manor Farm
Church Lane Cottage
Fernside Cottage
Hill View Cottages
Buckfields Farm
Buckfields House
Garden Cott
Forestry
The Barton
Mount Lodge
Water Tower
Pumping House
Aqueduct
Weir (Telecommunications)
Drain Store Barn
Hayward's Patch
Hullavington Pv Solar Park
Solar Panels
Windmill Hill Brake
Gauze Brock Bridge
Pumping Station
Spring
Stream
Track
Pond
Ponds
Guide Post
Letter Box
Telecom Cabinet
Slurry Pool
Tank
Sluice
Bridge
Culvert
Footpath
Bridleway
Road Used as Public Path
Restricted Byway
Byway Open to All Traffic
Farleaze Lane
Church Lane
Fossa Lane
Windmill Hill
Norton Lane
MP 86.0
MP 86.25
MP 86.75
MP 89.0
MP 89.25
A429
1.2mile RH
1.21mile RH
1.21mile NH
1.21mile NH
1.21mile N



Key

- Order Limits
- Reference point within Schedules 4, 5, 6 and 8 of the draft Development Consent Order [EN010168/APP/3.1]"
- Street works / Street subject to traffic regulation measures
- Street with use temporarily suspended or restricted
- Private access and street works / Private access subject to traffic regulation measures
- Private street with use temporarily suspended or restricted

Layers: Lanpro, 2026; IGP, 2026
Base map: Reproduced from Ordnance Survey digital map data © Crown copyright 2026. All rights reserved. License number 0100031673
Contains OS data © Crown Copyright and database right 2026. Contains data from OS Zoomstack

0 100 200 300 400 m

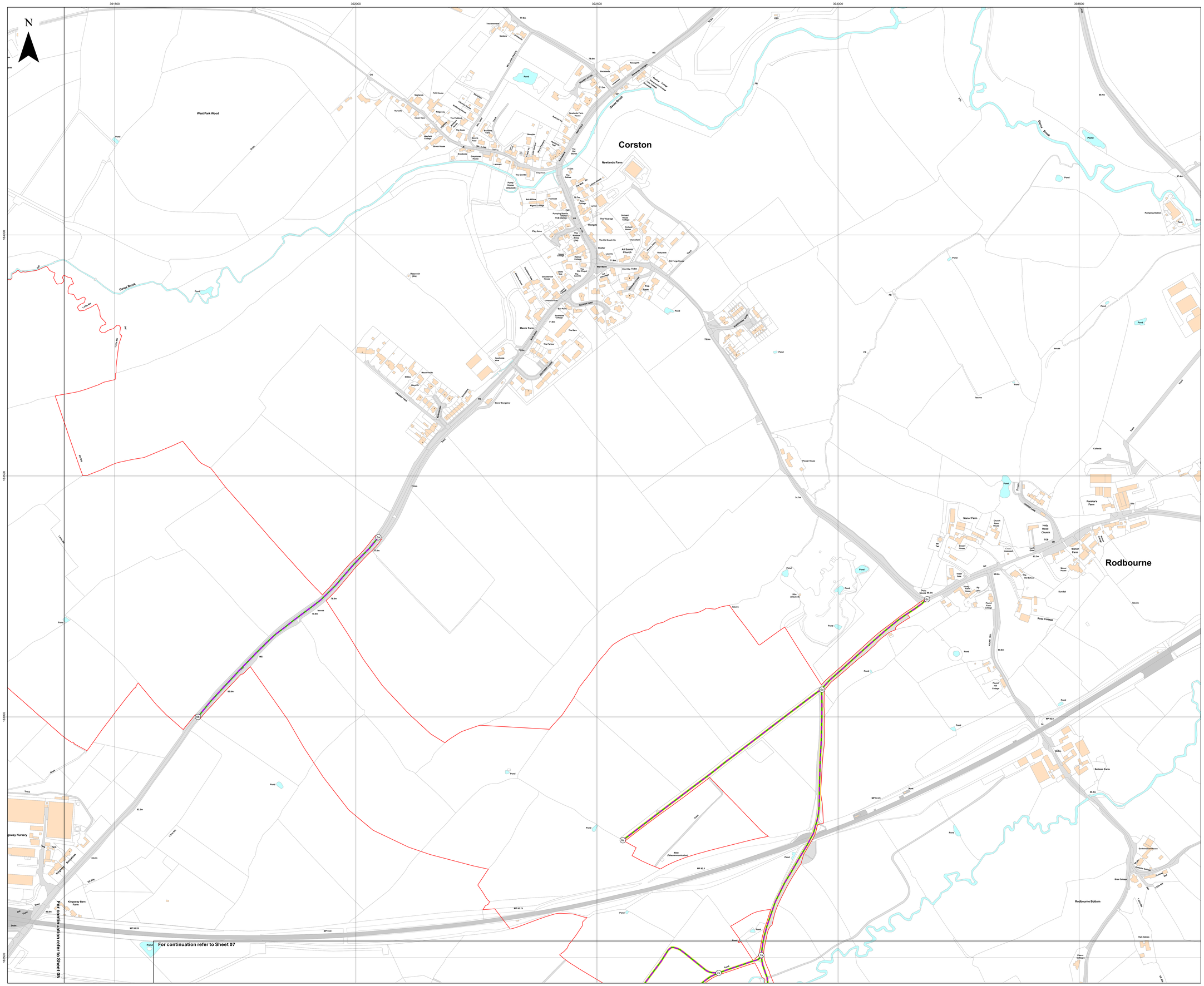
Scale: 1:2,500@ A0

APFP Regulation: 5(2)(j)	Application Doc No. EN010168/APP/2.4
Ref: P4443_LPR_ZZ_XX_DR_Z_0304	Date: 10/06/2026
Drawn by: BH	Checked by: AZ

Streets Plan

Sheet 5 of 23
Revision 1

Lime Down Solar Park



Island GREEN POWER

Lanpro

Key

- Order Limits
- Reference point within Schedules 4, 5, 6 and 8 of the draft Development Consent Order [EN010168/APP/3.1]"
- Street works / Street subject to traffic regulation measures
- Street with use temporarily suspended or restricted
- Private access and street works / Private access subject to traffic regulation measures
- Private street with use temporarily suspended or restricted

Layers: Lanpro, 2026; IGP, 2026
Base map: Reproduced from Ordnance Survey digital map data © Crown copyright 2026. All rights reserved. License number 0100031673
Contains OS data © Crown Copyright and database right 2026. Contains data from OS Zoomstack

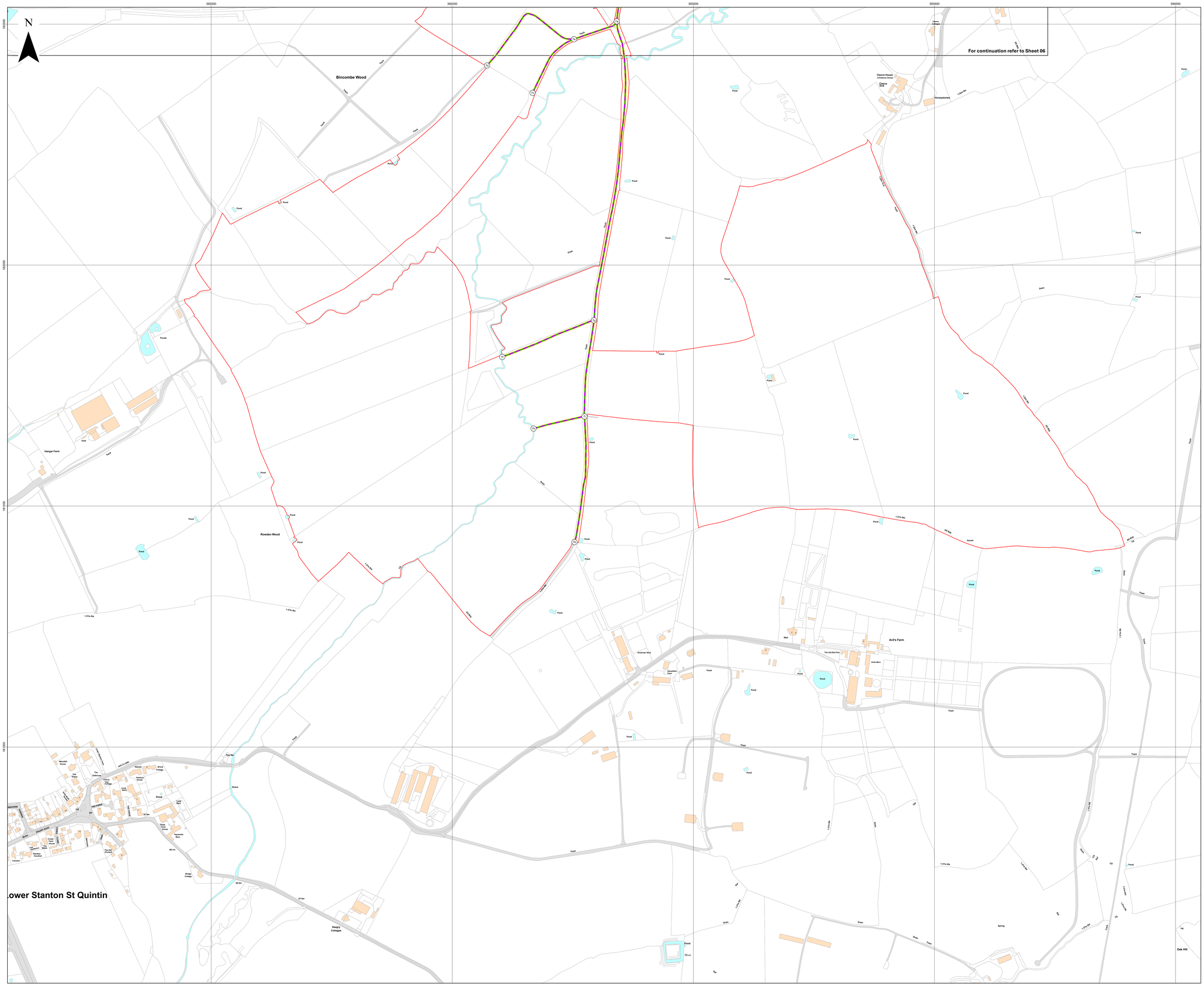
0 100 200 300 400 m

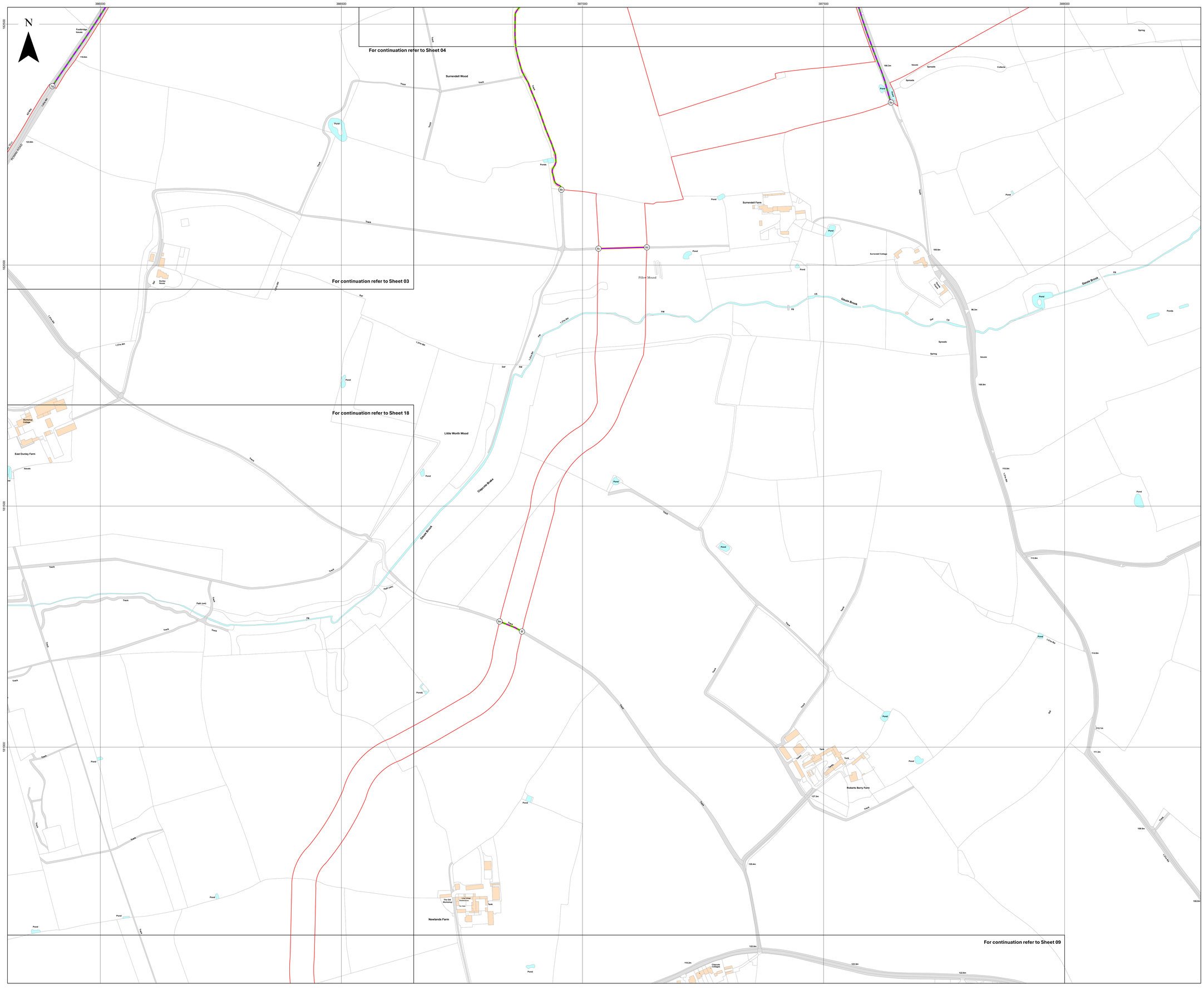
Scale: 1:2,500@ A0

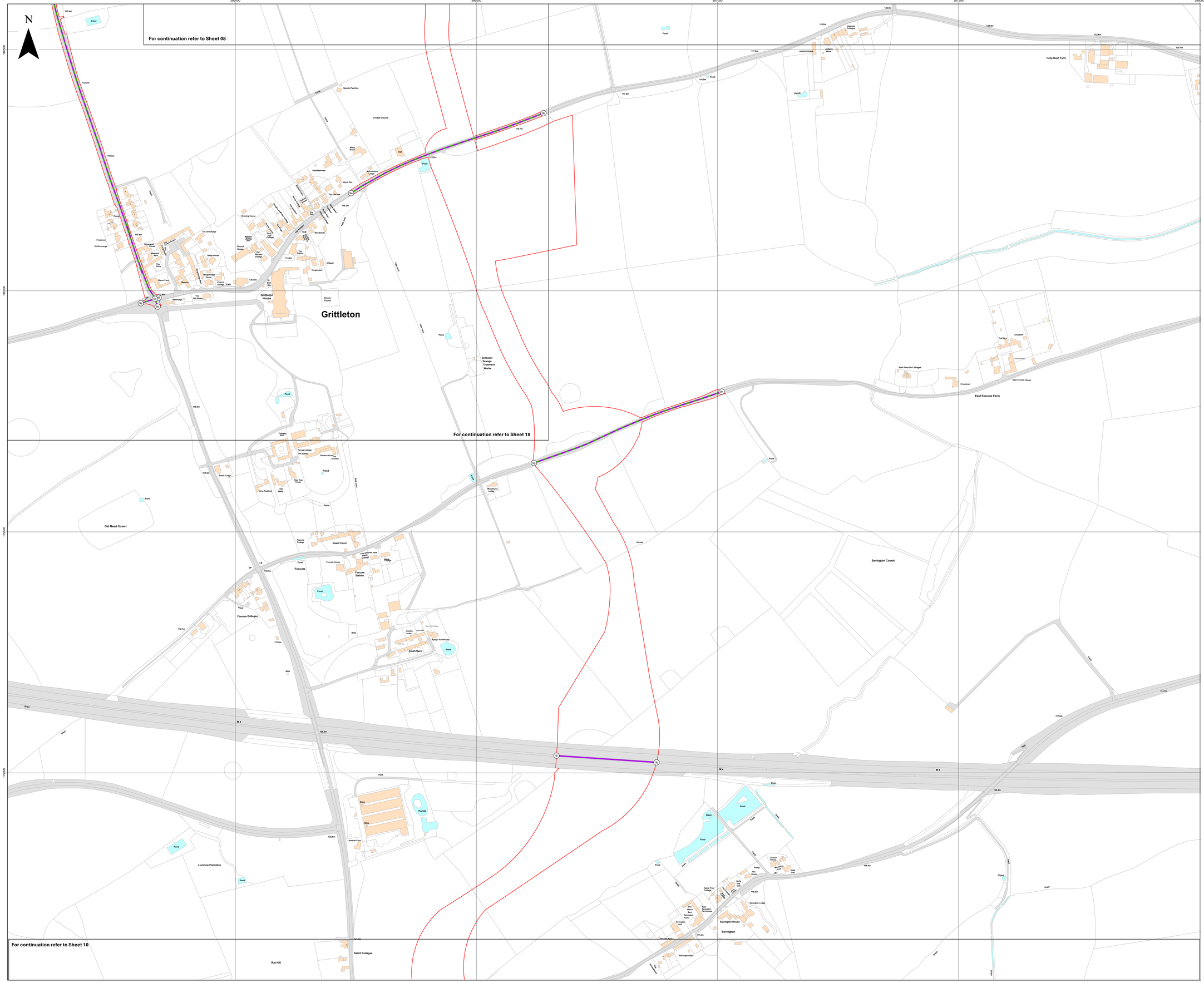
APFP Regulation: 5(2)(j)	Application Doc No. EN010168/APP/2.4
Ref: P4443_LPR_ZZ_XX_DR_Z_0304	Date: 10/06/2026
Drawn by: BH	Checked by: AZ

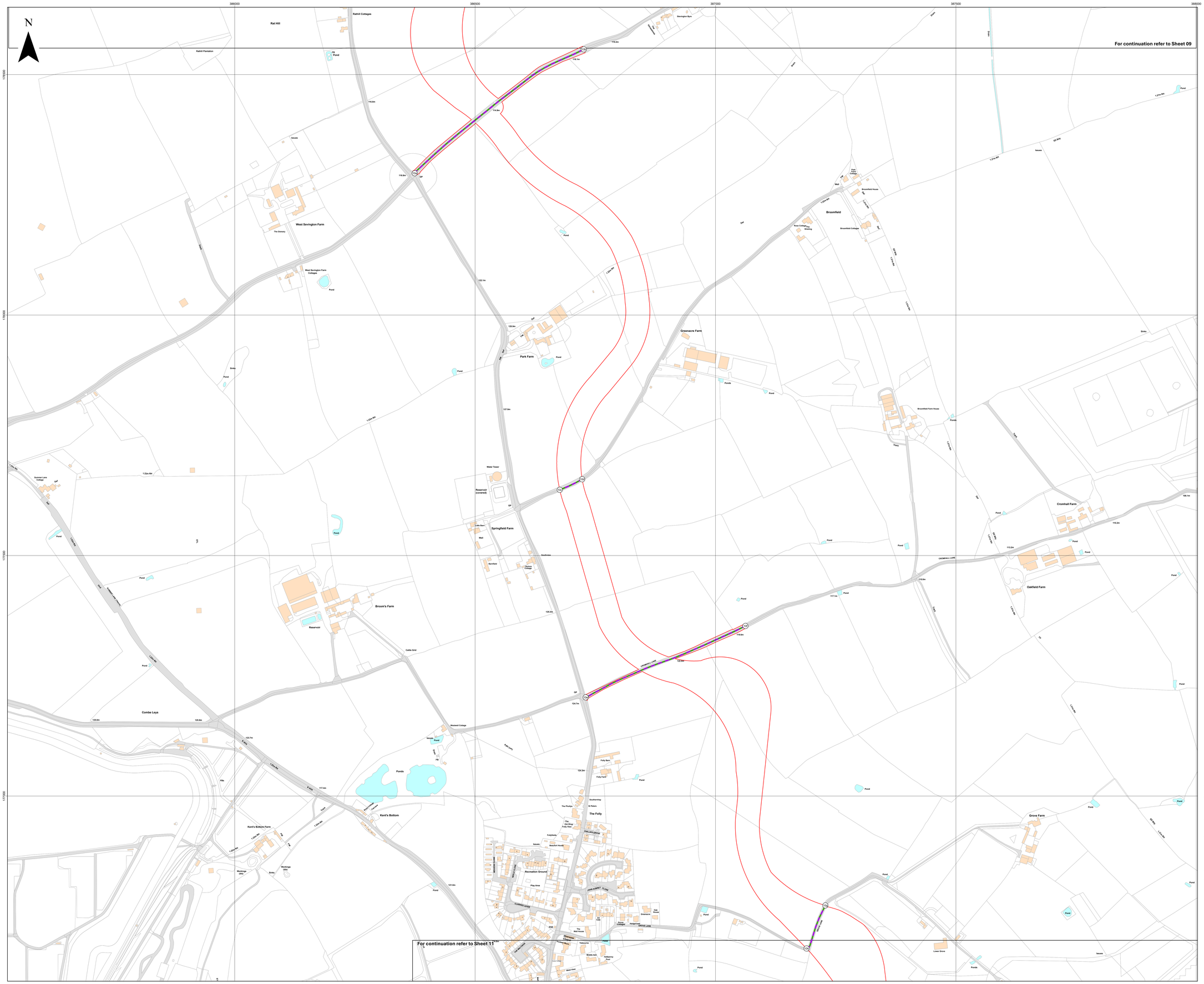
Streets Plan
Sheet 6 of 23
Revision 1

Lime Down Solar Park


392000
392500
393000
393500
394000
182500
182000
181500
N
For continuation refer to Sheet 06
Bincombe Wood
Rowden Wood
Lower Stanton St Quintin
Clavere House
Clavere Cottages
Honeystones
Avil's Farm
Hangar Farm
Ponds
Pond
Track
Drain
Hedge
Tank
Shaw
Spring
Oak Hill
Seagry Cottages
Bridge Cottage
Hayward's Barn
Greenaways
Brook Cottage
Hatbury House
Thatch Cottage
Oak Barn
Long Barn
Cedar Farm House
Greenaways Barn
Wesleyan Chapel
Manse
Greenaways Cottage
Wesleyan Methodist Church
Wesleyan Sunday School
Wesleyan Manse
The Cottage
The Orchard
Rose Cottage
Ivy Cottage
Rose Cottage
Ivy Cottage
Cedar Farm Cottage
Bay Trees
Stanton Cottage
Stanton Cottage
Stanton Cottage


N
386000
386500
387000
387500
388000
182500
182000
181500
181000
For continuation refer to Sheet 04
For continuation refer to Sheet 03
For continuation refer to Sheet 18
For continuation refer to Sheet 09
Surrendell Wood
Surrendell Farm
Surrendell Cottage
Pillbox Mound
Little Worth Wood
East Dunley Farm
Dunley House
Workshop Cottage
Newlands Farm
The Old Workshop
Roberts Barry Farm
Chaccombe Cottages
Okeuta Brook
Cheyne Brook
Ponds
Pond
Track
Spreads
Issues
Spring
Collector
FW
FB
CS
Ow
Cp
Ov
Tank
Path (unf)
Footbridge
Footbridge house
Dunley Hill
Dunley Rd
Dunley Hill
Path
Path (unf)
Path
Path
Path


386000
386500
387000
387500
388000
180000
175000
170000
N
For continuation refer to Sheet 08
For continuation refer to Sheet 18
For continuation refer to Sheet 10
Grittleton
Old Mead Covert
Lucknow Plantation
Rat Hill
Sevington Covert
East Foscote Farm
Holly Bush Farm
Sevington
Grittleton House
Needs Court
Foscote
Foscote Stables
Foscote Cottages
Rathill Cottages
Sevington House
Sevington Lodge
Ponds
Silos
Cricket Ground
Sports Pavilion
Tennis Courts
Chapel
Church
Manor Farm
Meeson
Westridge
The Old Stores
Grittleton Sewage Treatment Works
South Barn
Ryley's Farmhouse
Golden Acres
Woodlands
Woodlands Lodge
Jockey Cottage
Clarcote Cottages
Jackson Wood
East Foscote Cottages
Crowdown
East Foscote House
The Byre
Long Byre
Sevington Covert
Issues
M 4
Track
Drain
Pond
Water
Wall
Fence
Hedge
Ditch
Path
Lane
Road
Footpath
Bridleway
Byway
Sevington Byre
The Old Byre
Sevington Hall
Sevington Farm
Apple Tree Cottage
Pump
The Green
School Lane
Bridleway
Holly Bush Cottage
Holly Bush Farm
Jackson Wood
Jockey Cottage
Clarcote Cottages
Pear Tree House
Pear Trees Cottage
Perrys Cottage
The Stables
Garden House
Orchards
Stable Lodge
Emu Paddock
Old Walls
Foscote Cottage
Foscote House
Needs Court
Foscote Park Stud
Foscote Park Yard
Foscote Park Cottage
Foscote Park Farm
Foscote Park Farm Cottage
Foscote Park Farm Barn
Foscote Park Farm Cottage
Foscote Park Farm Barn
Foscote Park Farm Cottage
Foscote Park Farm Barn



Key

- Order Limits
- Reference point within Schedules 4, 5, 6 and 8 of the draft Development Consent Order [EN010168/APP/3.1]"
- Street works / Street subject to traffic regulation measures
- Street with use temporarily suspended or restricted

Layers: Lanpro, 2026; IGP, 2026
Base map: Reproduced from Ordnance Survey digital map data © Crown copyright 2026. All rights reserved. License number 0100031673
Contains OS data © Crown Copyright and database right 2026. Contains data from OS Zoomstack

0 100 200 300 400 m

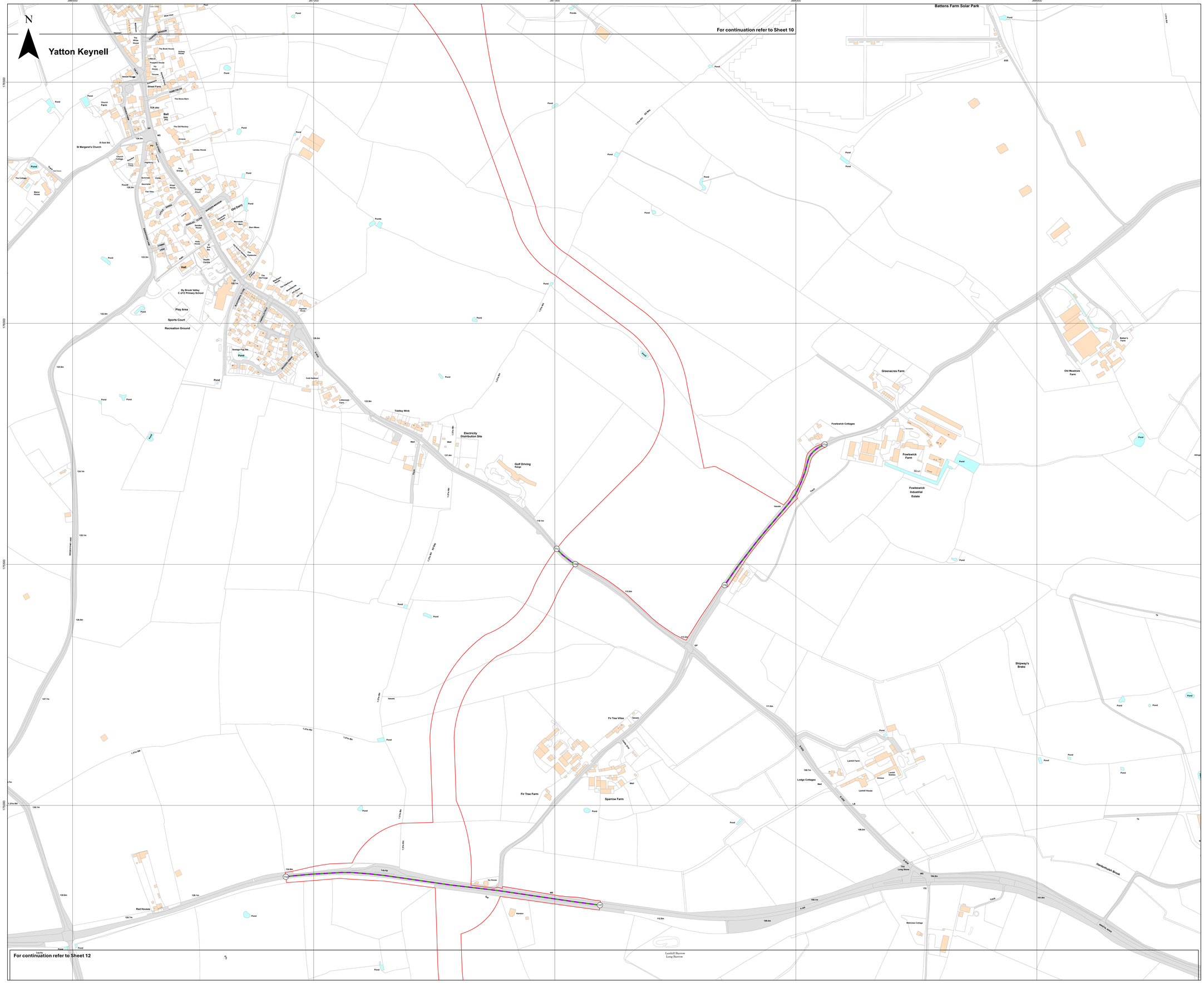
Scale: 1:2,500@ A0

APFP Regulation: 5(2)(j)	Application Doc No. EN010168/APP/2.4
Ref: P4443_LPR_ZZ_XX_DR_Z_0304	Date: 10/06/2026
Drawn by: BH	Checked by: AZ

Streets Plan

Sheet 10 of 23
Revision 1

Lime Down Solar Park



Key

- Order Limits
- Reference point within Schedules 4, 5, 6 and 8 of the draft Development Consent Order [EN010168/APP/3.1]"
- Street works / Street subject to traffic regulation measures
- Street with use temporarily suspended or restricted

Layers: Lanpro, 2026; IGP, 2026
Base map: Reproduced from Ordnance Survey digital map data © Crown copyright 2026. All rights reserved. License number 0100031673
Contains OS data © Crown Copyright and database right 2026. Contains data from OS Zoomstack

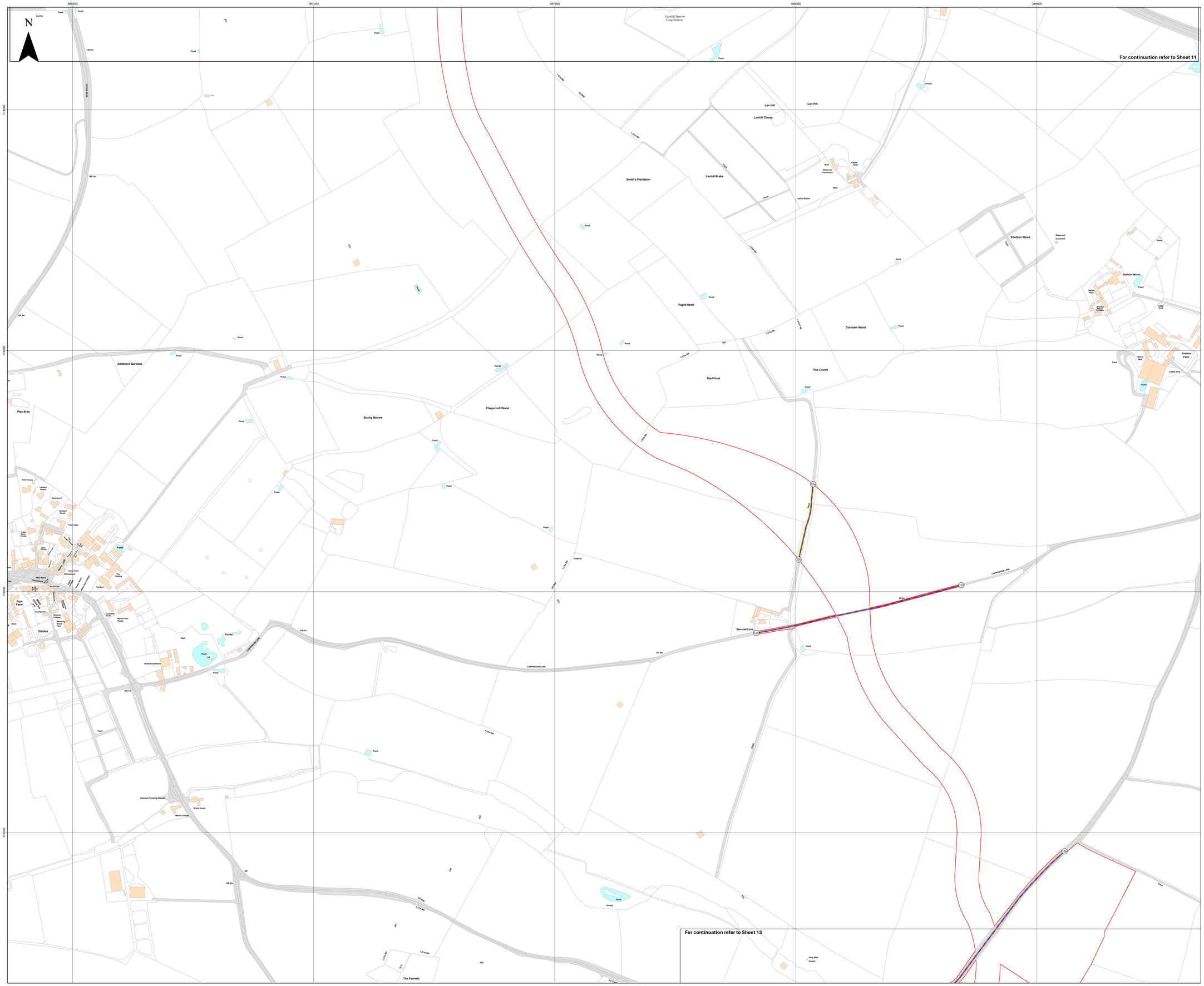
0 100 200 300 400 m

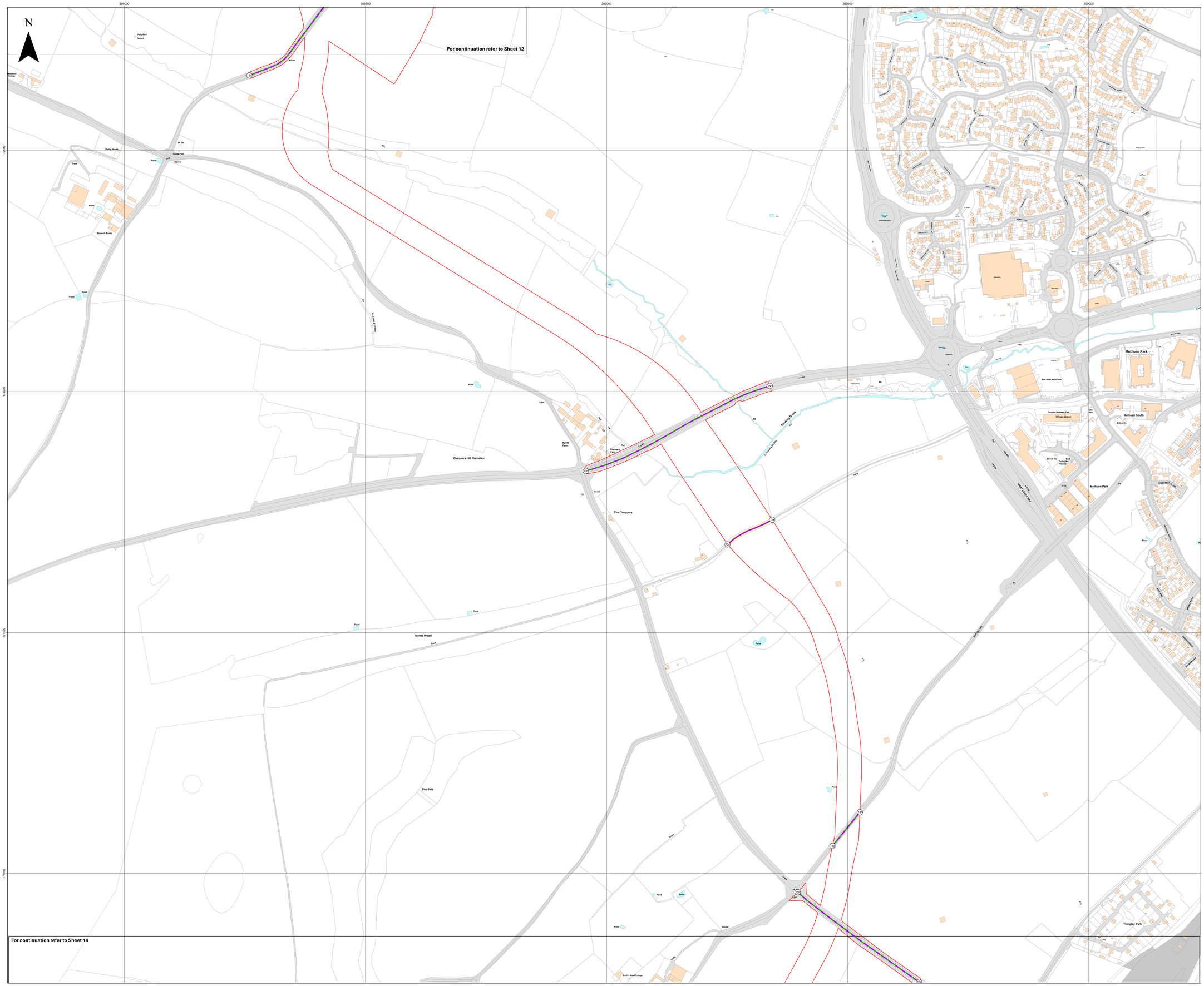
Scale: 1:2,500@ A0

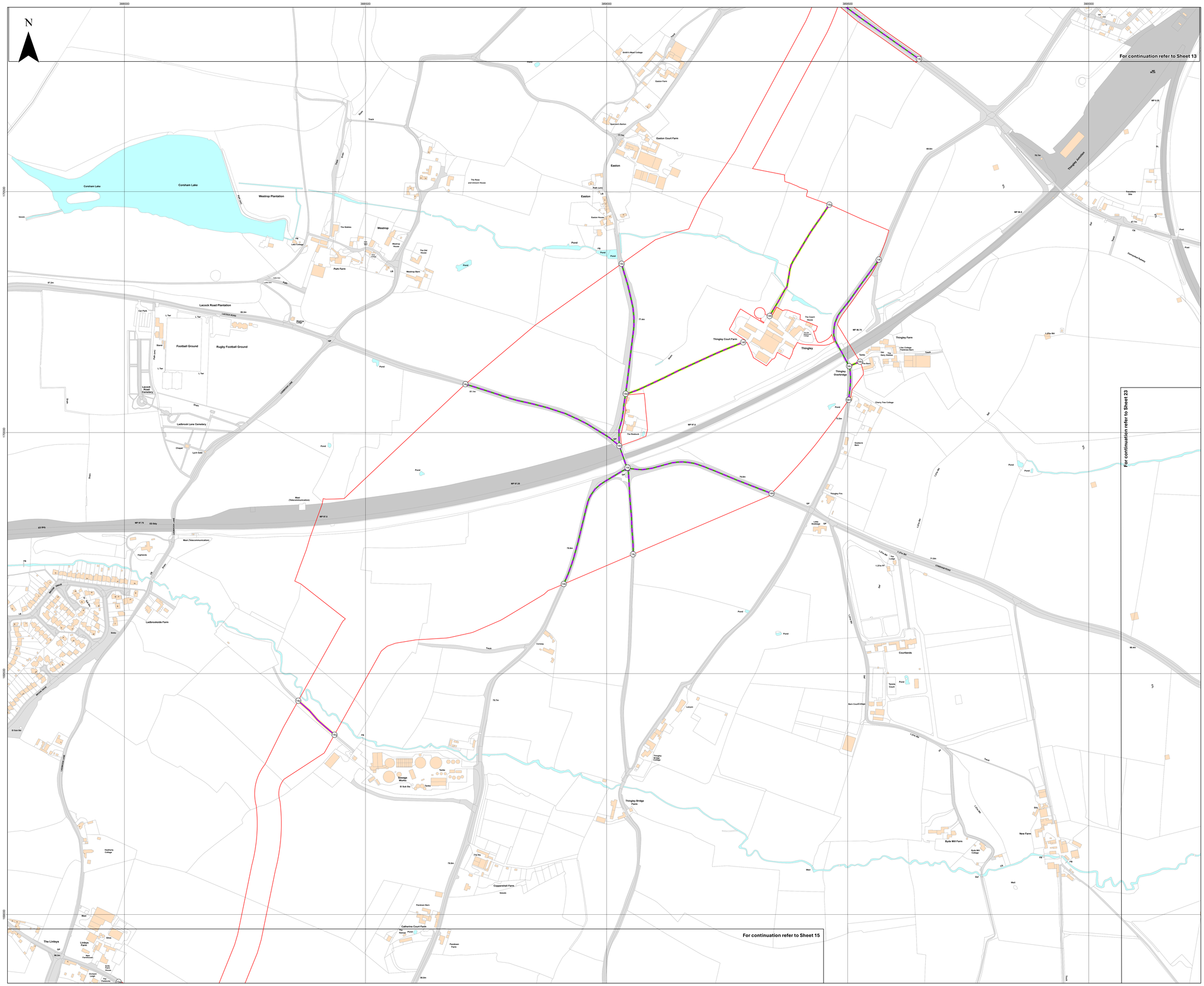
APFP Regulation: 5(2)(j)	Application Doc No. EN010168/APP/2.4
Ref: P4443_LPR_ZZ_XX_DR_Z_0304	Date: 10/06/2026
Drawn by: BH	Checked by: AZ

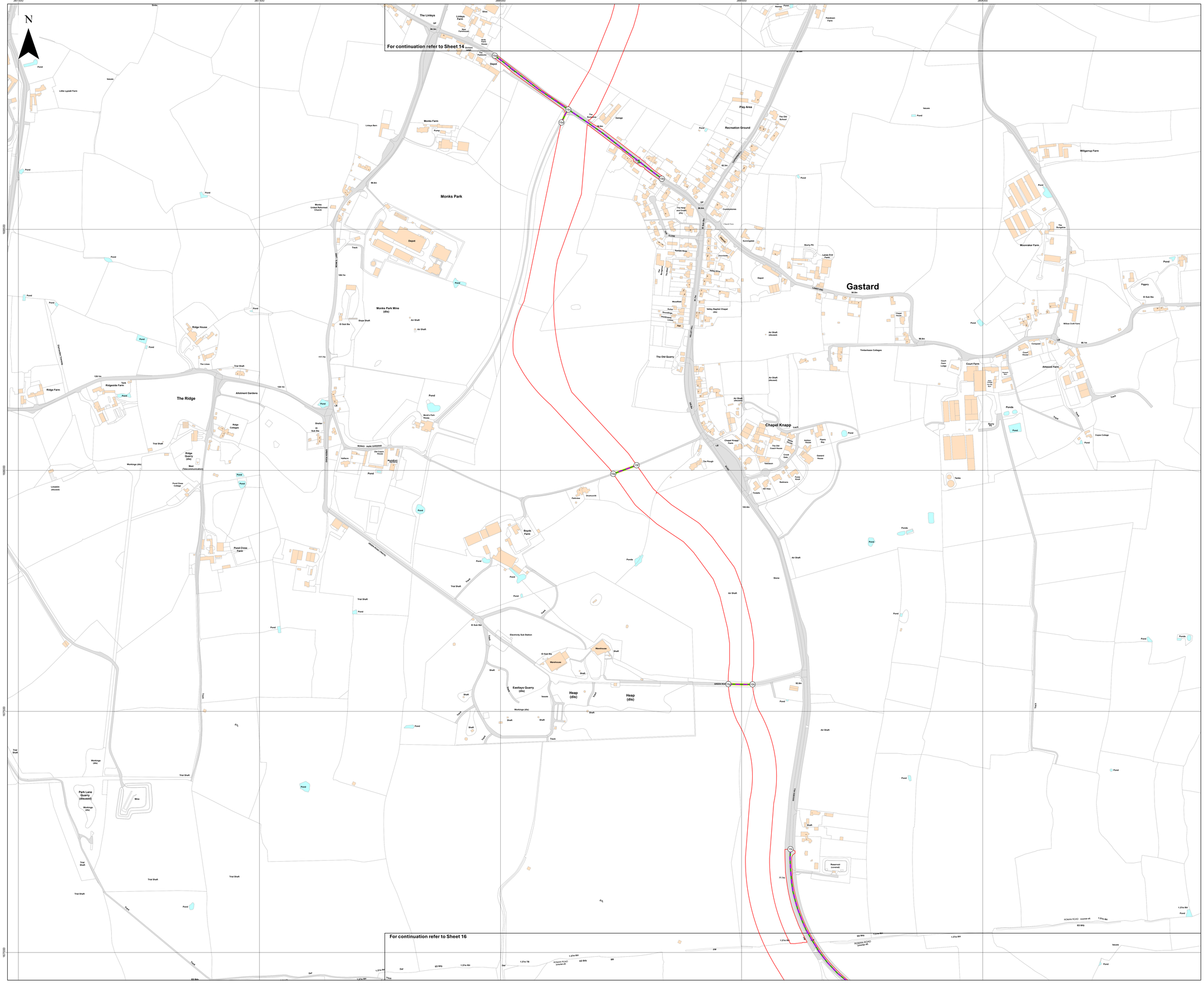
Streets Plan
Sheet 11 of 23
Revision 1

Lime Down Solar Park


386500
387000
387500
388000
388500
175500
175000
174500
N
For continuation refer to Sheet 11
For continuation refer to Sheet 13
Lanhill Barrow
Long Barrow
Lan Hill
Lanhill Clump
Smith's Plantation
Lanhill Brake
Fagot Heath
Corsham Wood
Sheldon Wood
Sheldon Manor
Sheldon Farm
The Privet
Fox Covert
Chapscroft Wood
Bushy Barrow
Allotment Gardens
Play Area
Pool Farm
Stables
Bridestowne Manor
Manor Farm House
Crosswell Court
Manor Cottage
Brook House
Sewage Pumping Station
The Fennels
Starvall Farm
Holy Well
Issues
CHIPPENHAM LANE
Cattle Grid
Track
Pond
Ponds
Well
Reservoir (covered)
Collects
Key
Order Limits
Reference point within Schedules 4, 5, 6 and 8 of the draft Development Consent Order [EN010168/APP/3.1]"
Street works / Street subject to traffic regulation measures
Street with use temporarily suspended or restricted
Private access and street works / Private access subject to traffic regulation measures
Private street with use temporarily suspended or restricted
Layers: Lanpro, 2026; IGP, 2026
Base map: Reproduced from Ordnance Survey digital map data © Crown copyright 2026. All rights reserved. License number 0100031673
Contains OS data © Crown Copyright and database right 2026. Contains data from OS Zoomstack
0
100
200
300
400 m
Scale: 1:2,500@ A0
APFP Regulation: 5(2)(j)
Application Doc No. EN010168/APP/2.4
Ref: P4443_LPR_ZZ_XX_DR_Z_0304
Date: 10/06/2026
Drawn by: BH
Checked by: AZ
Streets Plan
Sheet 12 of 23
Revision 1
Lime Down
Solar Park


388000
388500
389000
389500
390000
172500
172000
171500
171000
N
For continuation refer to Sheet 12
For continuation refer to Sheet 14
Holy Well
Sewers
Woodend Cottage
Pumping Houses
Guide Post
Track
Pond
Stowell Farm
Clay Lane (UC)
Chequers Hill Plantation
Myrtle Farm
Chequers Farm
The Chequers
Myrtle Wood
The Belt
Redding Brook
Redding Brook
Clay Lane (UC)
Bridleway
Bath Road Retail Park
Turnpike Business Park
Village Green
Methuen Park
Methuen South
Thingley Park
Bradon Manor
Bradon Manor Cottage
Bradon Manor Farm
Bradon Manor Barn
Bradon Manor Stables
Bradon Manor Cottages
Bradon Manor Lodge
Bradon Manor Gardens
Bradon Manor Close
Bradon Manor Drive
Bradon Manor Way
Bradon Manor Crescent
Bradon Manor Avenue
Bradon Manor Road
Bradon Manor Court
Bradon Manor Grove
Bradon Manor Place
Bradon Manor Terrace
Bradon Manor Walk
Bradon Manor Square
Bradon Manor Mews


N
388000
388500
389000
389500
390000
170000
165000
160000
For continuation refer to Sheet 13
For continuation refer to Sheet 23
For continuation refer to Sheet 15
Corsham Lake
Westrop Plantation
Westrop
Park Farm
Lacock Road Plantation
Football Ground
Rugby Football Ground
Lacock Road Cemetery
Ladbrook Lane Cemetery
Ladbrookside Farm
Easton
Easton Court Farm
Easton Farm
Thingley
Thingley Court Farm
Thingley Farm
Thingley Junction
Thingley Overbridge
Courtlands
Byde Mill Farm
New Farm
Thingley Bridge Farm
Coppershell Farm
Catherine Court Farm
The Linleys
Lacock Road
Ladbrook Lane
Easton Lane
Thingley Lane
Old Dilly
WP 97.75
WP 97.5
WP 97.25
WP 96.75
WP 96.5
WP 0.25
Pond
Track
Spinney
Orchard
Sewage Works
Tanks
Gantry
Gas Barn
Cherry Tree Cottage
Thingley Firs
Travellers Site
Chippenham Bridleway
Lacock Road
Thingley
Layby
Weir
Well
Spring
Gas Main
Overhead Line
Telecommunication
Footpath
Bridleway
Restricted Byway
Car Park
Stand
Chapel
Lych Gate
Stables
Barn
Cottage
Farmhouse
Bungalow
Sub Sta
Pumping Station
Highlands
Heathorly College
Lindsey Farm
Orchard Leigh
The Paddocks
Park Farm House
Pandown Barn
Pandown Farm
The Redlands
The Rose and Unicorn House
Smith's Wood Cottage
Spencer's Barton
Easton House
The Old House
Westrop Barn
The Coach House
Thingley Court Cottage
Little Bushings
Cherry Tree College
Gladwins Barn
Spruce Court
Barn Court Cottage
Thingley Bridge Cottage
Byde Mill Cottage
Lilac College / Fawthrop Barn
Tanks
Gas Barn
Gantry Stables
Lacock Road
Easton Lane
Thingley Lane
Ladbrook Lane
Old Dilly
WP 97.75
WP 97.5
WP 97.25
WP 96.75
WP 96.5
WP 0.25
77.7m
77.4m
81.1m
78.8m
79.7m
63.8m
71.8m
87.7m
88.3m
55.4m
1.27m RV
1.27m RV
1.27m RV


387000
387500
388000
388500
389000
165000
167000
169000
N
For continuation refer to Sheet 14
For continuation refer to Sheet 16
Monks Park
Gastard
Chapel Knapp
The Ridge
Monks Park Mine (dis)
Eastleys Quarry (dis)
Heap (dis)
Park Lane Quarry (disused)
Ridge Quarry (dis)
Ridge Farm
Ridgeside Farm
Ridge House
Monks Farm
Little Lyplatt Farm
Lindays Farm
Boyds Farm
Pond Close Farm
Court Farm
Atwood Farm
Moonraker Farm
Willgemup Farm
Monks United Reformed Church
The Old School
Play Area
Recreation Ground
Depot
Warehouse
Electricity Sub Station
Reservoir (covered)
Tanks
Ponds
Pond
Track
Trial Shaft
Air Shaft
Shaft
Mine
Workings (dis)
Stone
Pigpory
Cripse Cottage
Willow Croft Farm
Timberbeare Cottages
Court Farm Lodge
Valley Baptist Chapel (dis)
The Old Quarry
Monk's Park House
Old Council Houses
Ashton House
Pipers Bay
Gastard House
The Old Coach House
Cross Gate
Redmere
Tinsells
Hill View
Parkview
Shamrock
Summerlea
Rambla Rise
Valley View
Lyncombe
Lanes End Farm
Shorty Pit
Chapel House
Compass
Ashton Court Farm
The Ploughmans Rest
The Hand and Crown (PH)
Countryhouse
Ranch View
The Pastures
Garage
Pavilions Farm
Lindays Farm
Little Lyplatt Farm
Limekiln (disused)
Pond Close Cottage
Ridge Cottages
Shelter
El Sub Sta
Workings (dis)
Mast (Telecommunication)
Trial Shaft
Shaft
Air Shaft
Pond
Ponds
Track
Stone
Heap (dis)
Eastleys Quarry (dis)
Park Lane Quarry (disused)
Ridge Quarry (dis)
Monks Park Mine (dis)
Chapel Knapp
Gastard
The Ridge
Ridge Farm
Monks Park
Moonraker Farm
Court Farm
Atwood Farm
Willgemup Farm

388000
388500
389000
389500
390000
167000
166500
166000
165500
165000

N

For continuation refer to Sheet 15

Whitley
Shaw
Golf Course
Electricity Distribution Site
Daniel's Wood
Westlands Farm
Maven House (Nursing Home)
Shaw Church of England (voluntary controlled) Primary School
Christ Church
Recreation Ground
Legard Farm
Folly Lane Farm
Shaw Farm
Poplar Farm
Church Farm
Oaks Farm
Shaw Country House
Restaurant Manor
Tennis Courts
Old Manor
Railway Crossing
Balancing Pond
Balancing Pond
Balancing Pond
Pumping Station
Depot
Club House
Nursery School
Allotment Gardens
Kennels
Stables
Garage
Halfway House
Whitley Barn
Whitley Farm
Shaw Cottage
Shaw Barn
Shaw Farm Barn
The Courtyard
The Old Stables
The Old Coachhouse
The Old Malthouse
The Pear Tree Inn
The Granary
Walnut Cottage
Lavender House
Bellaire House
Meadlands
The Bothy
Folly Cottage
Solar Panels
Garden Centre
Colleens
Lodge House
Legard Stables
The Grange
Shaw Cottage
Whitley Cottage
Whitley Cottage
Whitley

393000
393500
394000
394500
395000
189500
189000
188500
188000
187500

N

Island GREEN POWER

Lanpro

Key

- Order Limits
- Reference point within Schedules 4, 5, 6 and 8 of the draft Development Consent Order [EN010168/APP/3.1]"
- Street works / Street subject to traffic regulation measures
- Street with use temporarily suspended or restricted

Layers: Lanpro, 2026; IGP, 2026
Base map: Reproduced from Ordnance Survey digital map data © Crown copyright 2026. All rights reserved. License number 0100031673
Contains OS data © Crown Copyright and database right 2026. Contains data from OS Zoomstack

0 100 200 300 400 m

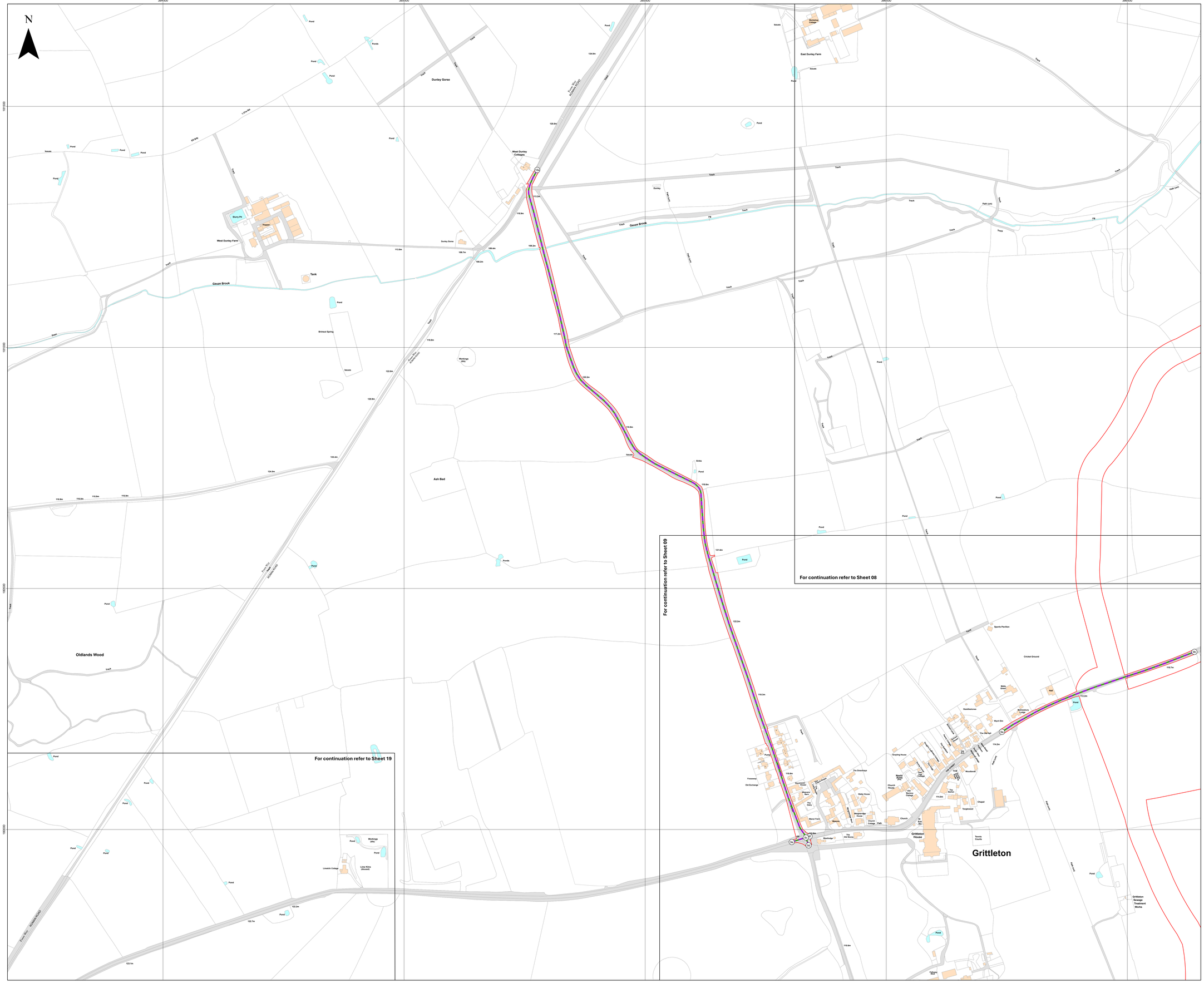
Scale: 1:2,500@ A0

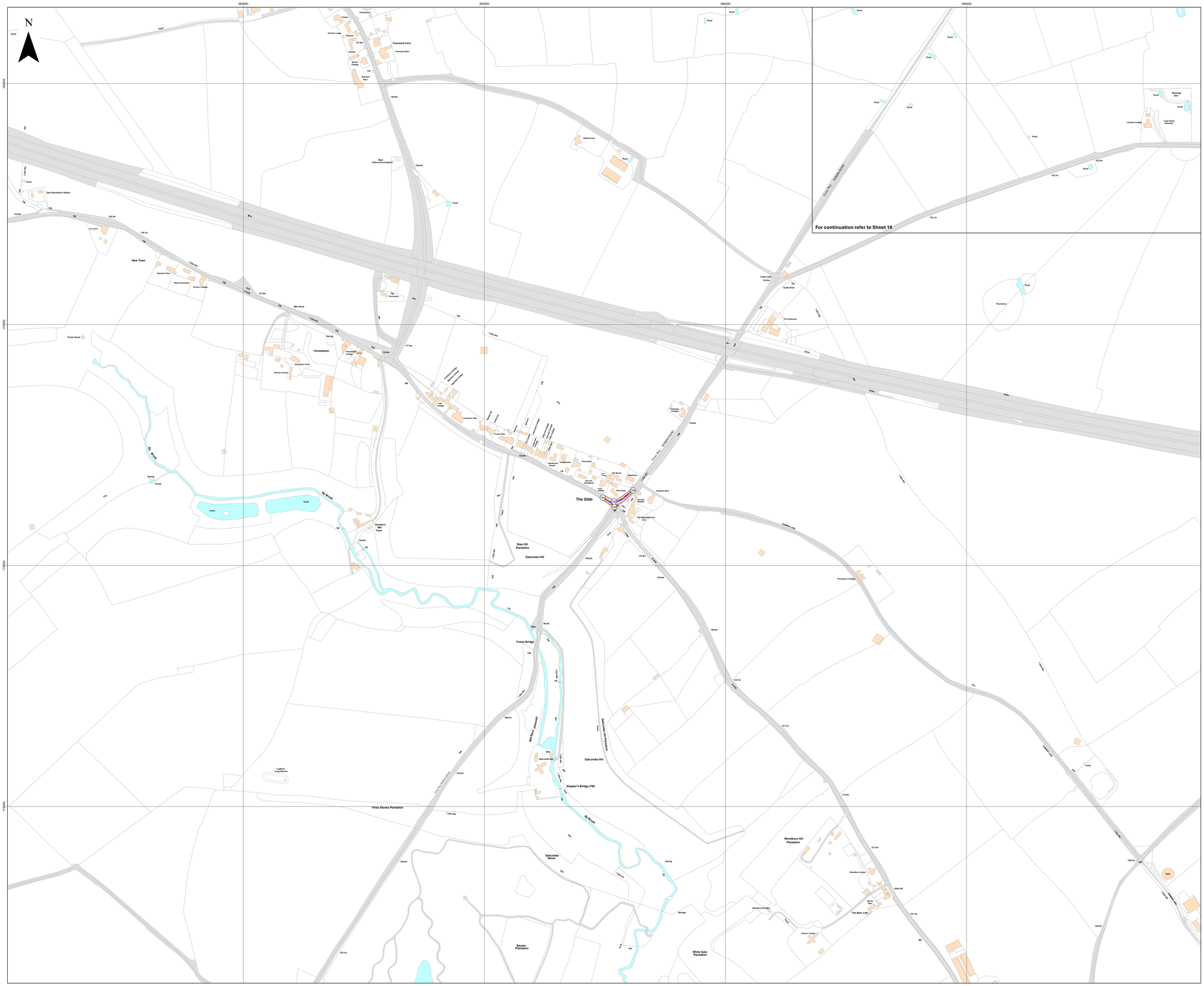
APFP Regulation: 5(2)(j)	Application Doc No. EN010168/APP/2.4
Ref: P4443_LPR_ZZ_XX_DR_Z_0304	Date: 10/06/2026
Drawn by: BH	Checked by: AZ

Streets Plan
Sheet 17 of 23
Revision 1

Lime Down Solar Park

Quobwell Copse
Gardens Plantation
Charlton Business Park
Home Farm
Deadman's Oak
Airfield
Marsh Copse
Whyddorch Marsh Bridge
Filands
White Lodge Farm
Tetbury Hill Industrial Estate
Malmesbury Business Park
Tetbury Hill Gardens
Malmesbury C of E Primary School
Football Pitch
Burnham Court
Gloucester Road Industrial Estate
Stone Bridge
Ambulance Station
Fire Station
Old Station Mews
Cricket Ground
Blick's Hill
The Duke of York (PH)
Holloway Bridge
Wychurch Farm
Wychurch College
Milbourne
Milbourne House
Milbourne Farm
Milbourne Manor
Milbourne College
Corner Cottage
Long Wood
Charlton Bridge
Stratton Villas
Marsh Farm
Garden Centre
Fishing Station
Garage
Reservoir (covered)
Pump House
Water Tower
Tel Ex
Sewage Pgg Stn
Gas Distribution Station
Factory
Chapel
Cemetery
Tennis Centre
Play Area
Sports Pavilion
Car Park
Bridleway
Footpath
Byway Open to All Traffic
Restricted Byway
Public Right of Way
Pond
Spring
Weir
Mast (Telecommunication)
Electricity Substation
Sewage Pgg Stn
Milestone
Milepost
Bus Stop
Telephone Kiosk
Post Box
Pillar Box
Letter Box
Traffic Light
Traffic Island
Roundabout
Level Crossing
Ford
Footbridge
Bridge
Culvert
Tunnel
Cutting
Embankment
Retaining Wall
Hedge
Tree
Wood
Scrub
Orchard
Scrub
Grass
Rough Grass
Marsh
Reeds
Sand
Shingle
Rock
Boulders
Cliff
Slope
Ditch
Dry Ditch
Drain
Manhole
Inspection Chamber
Gully
Kerb
Footway
Verge
Central Reservation
Lane
Track
Road
Carriageway
Junction
Roundabout
Slip Road
Layby
Parking Area
Bus Station
Bus Shelter
Bus Stop
Taxi Rank
Cycle Parking
Cycle Route
Pedestrian Area
Pedestrian Crossing
Zebra Crossing
Pelican Crossing
Puffin Crossing
Toucan Crossing
Controlled Crossing
Uncontrolled Crossing
Refuge Island
Guard Rail
Bollard
Barrier
Gate
Fence
Wall
Building
Residential
Commercial
Industrial
Agricultural
Public Building
Church
Chapel
Cemetery
Graveyard
Monument
Memorial
Statue
Fountain
Well
Spring
Weir
Dam
Reservoir
Lake
River
Stream
Canal
Pond
Marsh
Reeds
Sand
Shingle
Rock
Boulders
Cliff
Slope
Ditch
Dry Ditch
Drain
Manhole
Inspection Chamber
Gully
Kerb
Footway
Verge
Central Reservation
Lane
Track
Road
Carriageway
Junction
Roundabout
Slip Road
Layby
Parking Area
Bus Station
Bus Shelter
Bus Stop
Taxi Rank
Cycle Parking
Cycle Route
Pedestrian Area
Pedestrian Crossing
Zebra Crossing
Pelican Crossing
Puffin Crossing
Toucan Crossing
Controlled Crossing
Uncontrolled Crossing
Refuge Island
Guard Rail
Bollard
Barrier
Gate
Fence
Wall
Building
Residential
Commercial
Industrial
Agricultural
Public Building
Church
Chapel
Cemetery
Graveyard
Monument
Memorial
Statue
Fountain
Well
Spring
Weir
Dam
Reservoir
Lake
River
Stream
Canal
Pond


384500
385000
385500
386000
386500
181500
181000
180500
180000
N
For continuation refer to Sheet 08
For continuation refer to Sheet 09
For continuation refer to Sheet 19
Grittleton
Oldlands Wood
Ash Bed
Dunley Gorse
West Dunley Farm
West Dunley Cottages
East Dunley Farm
Gauze Brook
Dunley
Grittleton House
Manor Farm
Church House
Church Cottage
Old Rectory Cottage
Needs Ashe (N)
Sports Pavilion
Cricket Ground
Chapel
Tennis Courts
Grittleton Sewage Treatment Works
Workshop (WN)
Workshop (NW)
Workshop (NE)
Workshop (SW)
Limekiln Cottage
Lime Kilns (disused)
Tank
Brimsel Spring
Fosseway
Old Exchange
Dunley Farm
Dunley House
Stone House
The Old Rectory
The Old Vicarage
The Old Post
The Old Stables
The Old Bakehouse
The Greenleys
The Green
The Orchard
The Barton
The Manor
The Old Dower
Greyling House
Woodland
Tangleweed
Stables
Mill Cottage
Mill Barn
Mill House
Mill Lane
Walnut Tree Cottage
Walnut Tree Barn
Walnut Tree Farm
Walnut Tree Farmhouse
Walnut Tree Cottage
Walnut Tree Barn
Stablestones
Work Elm
Walnut Tree Lodge
Walnut Tree Farm
Walnut Tree Cottage
Walnut Tree Barn
Walnut Tree Farmhouse
Walnut Tree Cottage
Walnut Tree Barn
Walnut Tree Farm



Key

- Order Limits
- Reference point within Schedules 4, 5, 6 and 8 of the draft Development Consent Order [EN010168/APP/3.1]"
- Street works / Street subject to traffic regulation measures
- Street with use temporarily suspended or restricted

Layers: Lanpro, 2026; IGP, 2026
Base map: Reproduced from Ordnance Survey digital map data © Crown copyright 2026. All rights reserved. License number 0100031673
Contains OS data © Crown Copyright and database right 2026. Contains data from OS Zoomstack

0 100 200 300 400 m

Scale: 1:2,500@ A0

APFP Regulation: 5(2)(j)	Application Doc No. EN010168/APP/2.4
Ref: P4443_LPR_ZZ_XX_DR_Z_0304	Date: 10/06/2026
Drawn by: BH	Checked by: AZ

Streets Plan
Sheet 19 of 23
Revision 1

Lime Down Solar Park



Key

- Order Limits
- Reference point within Schedules 4, 5, 6 and 8 of the draft Development Consent Order [EN010168/APP/3.1]"
- Street works / Street subject to traffic regulation measures
- Street with use temporarily suspended or restricted

Layers: Langtro, 2026; IGP, 2026
Base map: Reproduced from Ordnance Survey digital map data © Crown copyright 2026. All rights reserved. License number 0100031673
Contains OS data © Crown Copyright and database right 2026. Contains data from OS Zoomstack

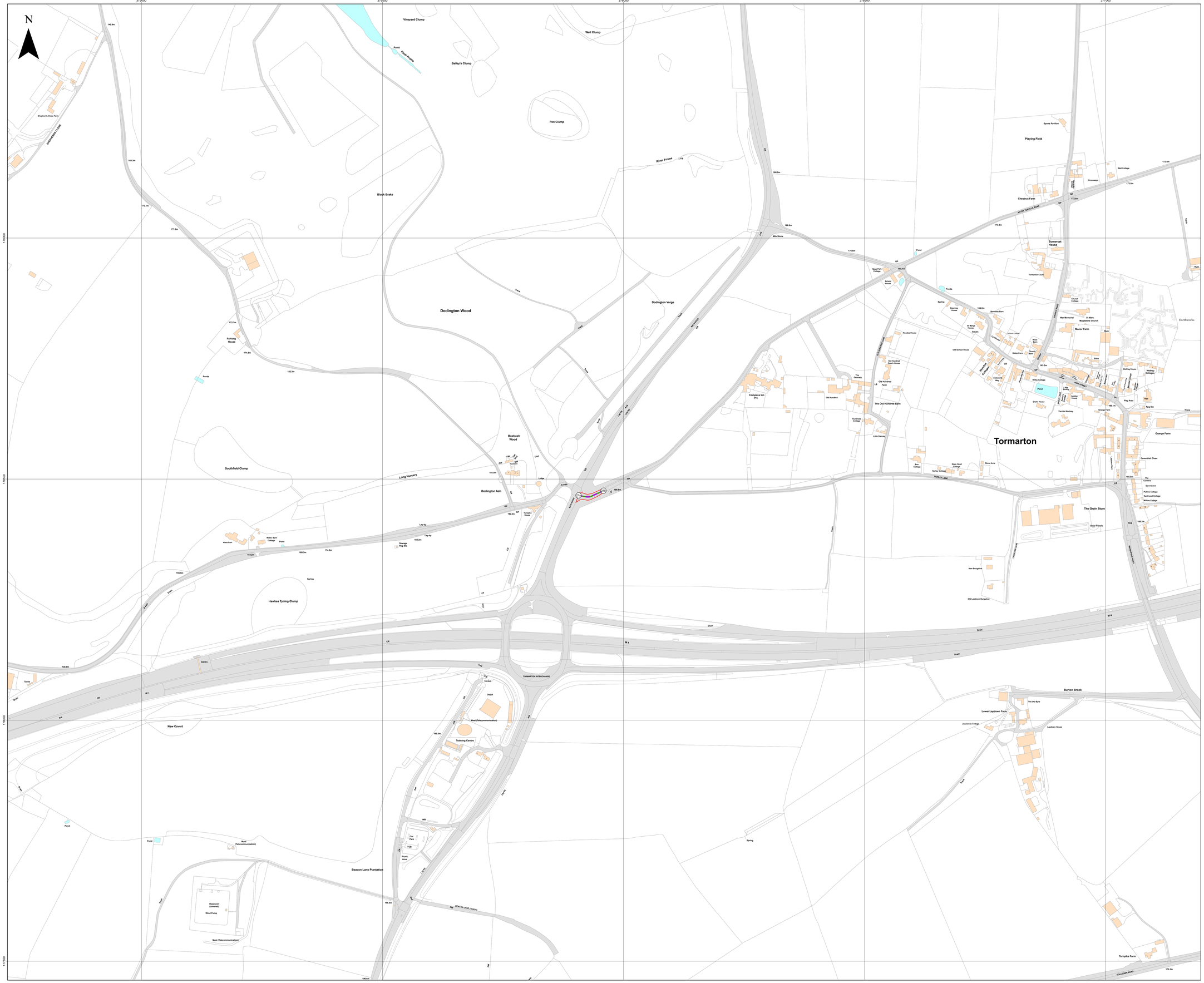
0 100 200 300 400 m

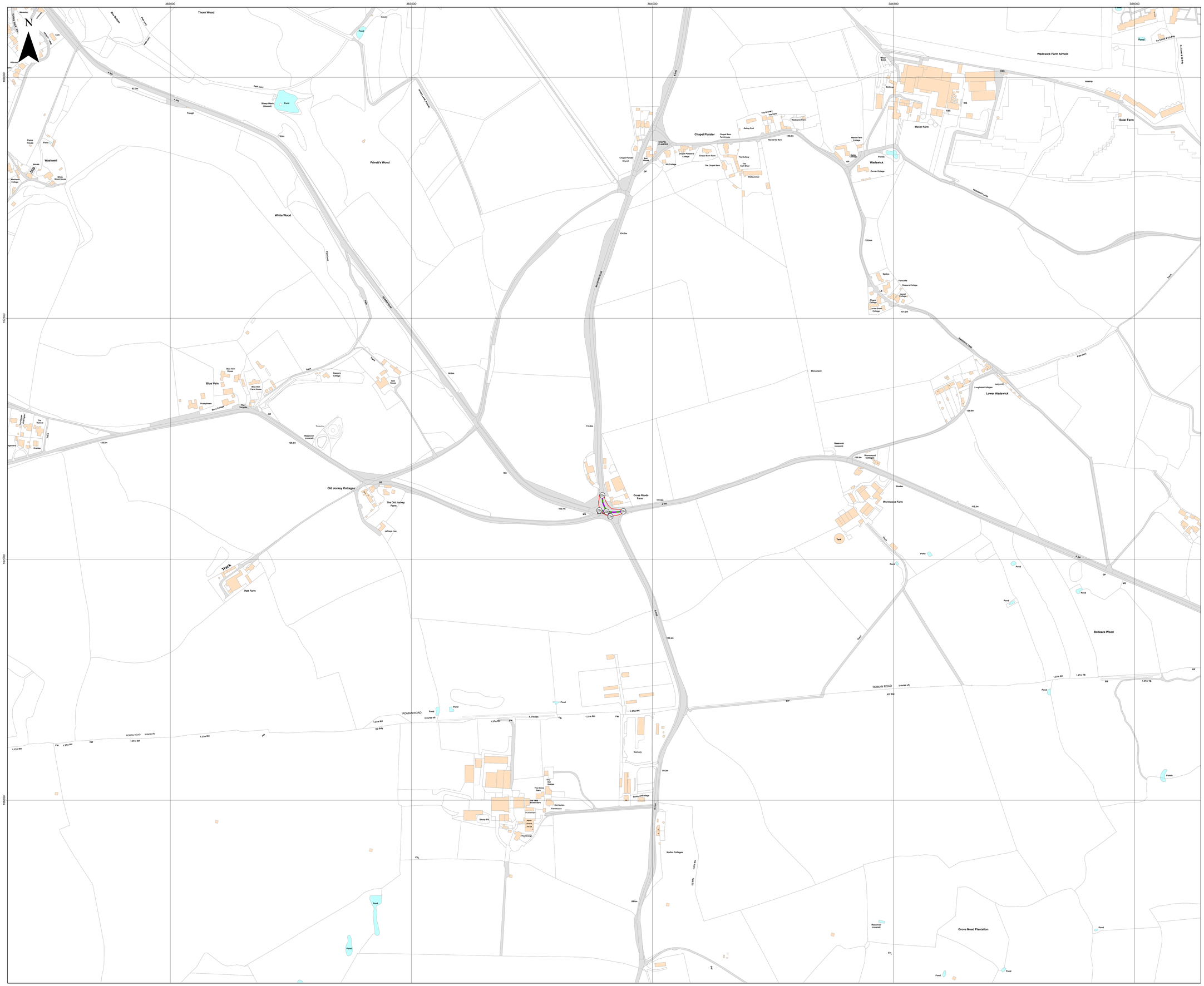
Scale: 1:2,500@ A0

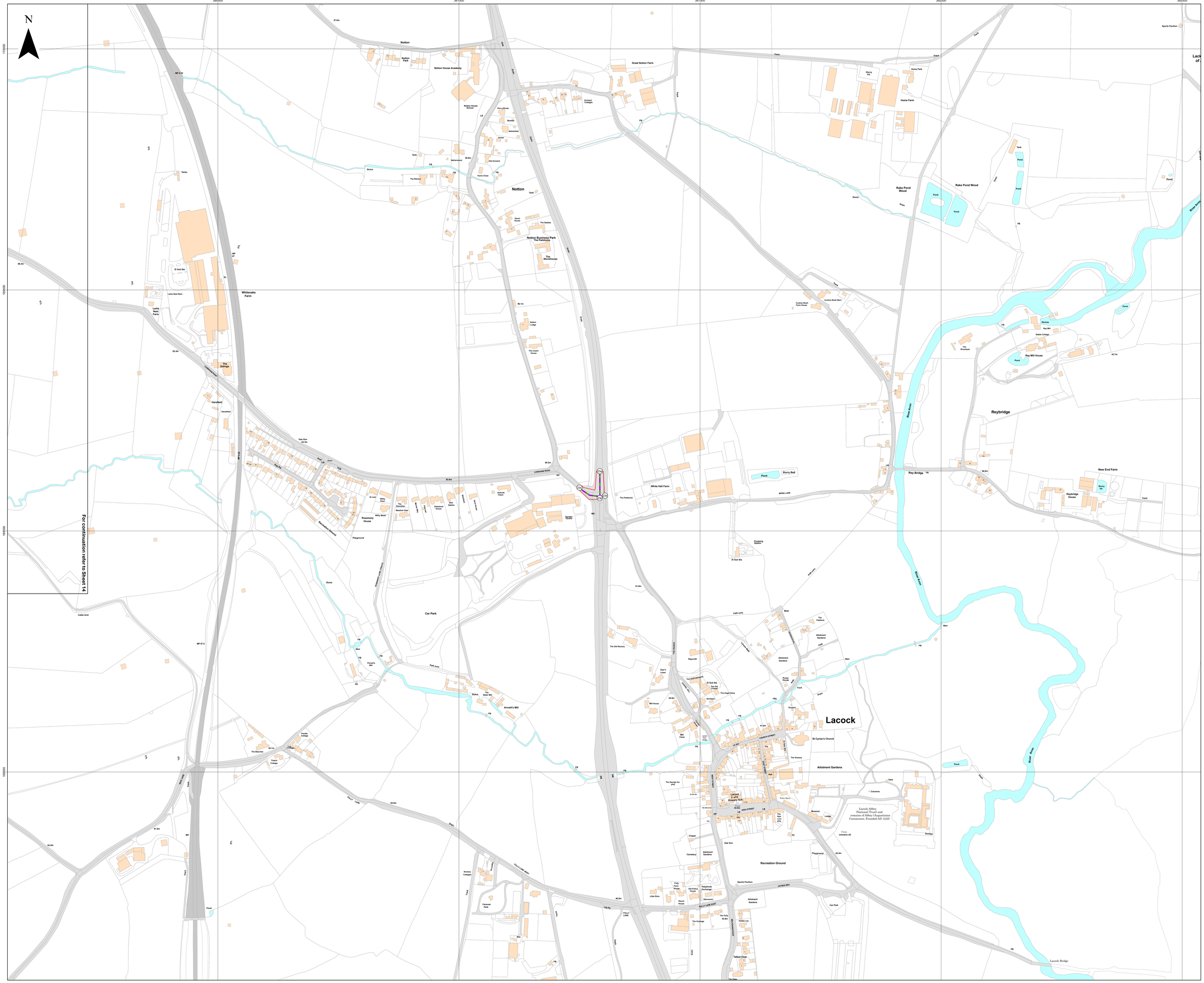
APFP Regulation: 5(2)(j)	Application Doc No. EN010168/APP/2.4
Ref: P4443_LPR_ZZ_XX_DR_Z_0304	Date: 10/06/2026
Drawn by: BH	Checked by: AZ

Streets Plan
Sheet 20 of 23
Revision 1

Lime Down Solar Park


375000
375500
376000
376500
377000
170000
175000
180000
177500
N
Vineyard Clump
Well Clump
Pond
River Frome
Bailey's Clump
Pen Clump
Shepherds Cross Farm
Shepherds Lane
Black Brake
Dodington Wood
Dodington Verge
Furlong House
Ponds
Southfield Clump
Boxbush Wood
Long Nursery
Dodington Ash
Lodge
Water Barn Cottage
Pond
Wells Barn
Spring
Hawkes Tyning Clump
Gantry
Tanks
New Covert
Pond
Mast (Telecommunication)
Beacon Lane Plantation
Reservoir (covered)
Wind Pump
Mast (Telecommunication)
Lay-by
Sewage Pipe Bay
Turnpike House
Mile Stone
Depot
Mast (Telecommunication)
Training Centre
Car Park
Picnic Area
TORMARTON INTERCHANGE
M 4
A 46
A 420
A 433
Sports Pavilion
Playing Field
Chestnut Farm
ACTON TURVILLE ROAD
Somerset House
Tormarton Court
Spyre Park Cottage
Bristol House
Ponds
Spring
Stanley House
Barnside Barn
Church Cottage
War Memorial
St Mary Magdalene Church
Earthworks
Manor Farm
Ruin
Rookie Hooker
Old School House
Old Hundred Coach House
Old Hundred Farm
Old Hundred
Hundreds Cottage
Little Dancey
The Granary
The Old Hundred Barn
Compass Inn (PH)
St Mary's House
Tithe Barn
Church Barn
West Barn
Glebe Farm
Cottage
Cottage
Cottage


383000
383500
384000
384500
385000
167000
167500
168000
168500
N
Thorn Wood
Privett's Wood
White Wood
Washwell
Blue Vein
Old Jockey Cottages
Hatt Farm
Track
Chapel Plaister
Wadwick
Wadwick Farm Airfield
Manor Farm
Solar Farm
Lower Wadwick
Botleaze Wood
Cross Roads Farm
The Old Jockey Farm
Norton Cottages
Wormwood Farm
Grove Mead Plantation
Nursery
Monument
Reservoir (covered)
Pond
Track
Footpath
Bridleway
Byway
Hedge
Fence
Wall
Building
Cattle Grid
Gate
Trough
Sluice
Pump House
Cafe
Cottages
Farm
Chapel Plaister Church
Red Lion PH
Chapel Barn Farmhouse
Chapel Plaister's Cottage
Chapel Barn Farm
The Chapel Barn
The Bullsey
The Cart Shed
Wellsummer
Gallop End
The Cart
Wadwick Farm
Manor Farm Cottage
Gable Cottage
Corner Cottage
Spinks
Farncliffe
Reapers Cottage
Laurel Cottage
Chapel Cottage
Lords Green Cottage
Longleaze Cottages
Ladycroft
Wormwood Cottages
Shelter
Keepers Cottage
Hall House
Blue Vein House
Blue Vein Farm House
Pussyhaven
The Sunsyks
Reservoir (covered)
The Old Forge
Cranbar
Jeffreys Cott
Slurry Pit
The Stone Barn
The Old Station
The Hard Rock
Hard Rock Inn
The Old Norton Farmhouse
The 1906 Dower Barn
Dog Kennels
Sunshine Cottage
Old Norton Farmhouse
Ponds
Co Culvert & SO MH
Culvert & SO MH
Airstrip
Windsock
Beacon
Bus Shelter
Sheep Wash (disused)
Pond
Path (dirs)
Path (unm)
Track
A 303
A 303
A 303
M3
M3
M3
ROMAN ROAD
(course of)
47.3m
75.5m
134.3m
135.4m
131.2m
129.6m
112.3m
102.4m
99.3m
95.6m
89.8m
168.7m
111.8m
116.2m
138.8m
134.5m
125.6m
128.8m
128.8m
1.27m RH
1.27m BH
1.27m TB
1.27m Bld
1.27m Rld
1.27m Brd
FW
FP
BR
GP
ED Bdy
Def
Ftl
Ftr
Ftl
Ftr
Ftl
Ftr


N
390500
391000
391500
392000
392500
For continuation refer to Sheet 14
Notton
Notton Park
Notton House Academy
Notton House School
Great Notton Farm
Home Farm
Rake Pond Wood
Whiteoaks Farm
Lacock Noel Farm
The Sidings
Notton Business Park
The Paddocks
The Stonehouse
Notton Lodge
The Coach House
Car Park
Rosemary House
Playground
Recreation Ground
Arnold's Mill
Lacock
St Cyriac's Church
Lacock Abbey
(National Trust) and
remains of Abbey (Augustinian
Canonesses, Founded AD 1232)
Reybridge
Rey Bridge
Ray Mill House
New End Farm
Raybridge House
White Hall Farm
The Paddocks
Pumping Station
Lacock Bridge
River Avon
River Marden
Roman Road
Cuckoo Bush Farm House
Cuckoo Bush Barn
Orchard Cottages
Sports Pavilion
Slurry Pit
Pond
Tank
Track
Gas Gov
Cattle Grid
Car Park
Recreation Ground
Playground
Allotment Gardens
Cemetery
Chapel
Museum
Lodge
Columns
Bridge
Weir
Ford
Path (crossing)
Path (alt)
Mast
Sluice
Culvert
Spring
Tanks
El Sub Sta
Pumping Station
Sports Pavilion
Nursery Cottages
Caravan Park
Telephone Exchange
Old Police House
Ranch House
Glenmorne
Holmes Lea
Talbot View
The Vicarage
The Folly
The Gate
Folly Farm House
Little Elms
Sites
Lacock C of E Primary Sch
The George Inn (PH)
The Red Lion (PH)
The Old Vicarage
The Old Rectory
The Paddock
Reycroft
Gay's Lease
The Old Forge
The Old Dairy
The Angel Dairy
Sundown
Mill House
Mill Farm
Lacock Mill
The Granary
The Riverbank
Ray Mill
Stable Cottage
Pond
Tank
Track
Sluice
Ray Mill
Pond
Pond
Pond